



e-ISSN: 2319-8753 | p-ISSN: 2347-6710

# IJIRSET

International Journal of Innovative Research in  
**SCIENCE | ENGINEERING | TECHNOLOGY**

# INTERNATIONAL JOURNAL OF INNOVATIVE RESEARCH

IN SCIENCE | ENGINEERING | TECHNOLOGY

Volume 12, Issue 11, November 2023

**ISSN** INTERNATIONAL  
STANDARD  
SERIAL  
NUMBER  
INDIA

Impact Factor: 8.423

9940 572 462

6381 907 438

[ijirset@gmail.com](mailto:ijirset@gmail.com)

[www.ijirset.com](http://www.ijirset.com)

# Vehicle Counting for Traffic Management

Tejendra Manmohan Kulkarni<sup>1</sup>, Prof. S. S. Mandwale<sup>2</sup>

U.G. Student, Department of Computer Science & Engineering, Shreeyash College of Engineering and Technology,  
Chh. Sambhajinagar, India<sup>1</sup>

Associate Professor, Department of Computer Science & Engineering, Shreeyash College of Engineering and  
Technology, Chh. Sambhajinagar, India<sup>2</sup>

**ABSTRACT:** Traffic congestion is a persistent challenge in urban areas, necessitating innovative solutions for effective traffic management. This project presents a Python-based system for vehicle counting, a crucial component of intelligent traffic management systems. The primary goal is to develop a reliable and efficient method for accurately counting vehicles on roadways. The proposed system leverages computer vision techniques and machine learning algorithms to analyze video streams from traffic cameras. Initially, a pre-trained deep learning model, such as YOLO (You Only Look Once), is employed for real-time object detection. The model is fine-tuned on a dataset of annotated traffic scenes to enhance its accuracy in identifying vehicles. Subsequently, a tracking algorithm is implemented to follow the detected vehicles across consecutive frames, ensuring robust counting even in scenarios involving occlusions and overlapping vehicles. The tracking algorithm aims to reduce false positives and negatives, enhancing the overall precision of the counting process. To facilitate seamless integration into existing traffic management infrastructure, the system is designed with modularity in mind. A user-friendly interface allows easy configuration of parameters, including camera settings, region of interest, and counting thresholds. The effectiveness of the proposed vehicle counting system is evaluated through extensive testing on diverse traffic scenarios. Performance metrics such as accuracy, precision, and recall are measured to assess the system's reliability in real-world conditions. The outcomes of this project contribute to the broader field of intelligent transportation systems, providing a valuable tool for traffic engineers and urban planners. The automated vehicle counting system presented herein offers a cost-effective and scalable solution to alleviate traffic congestion, laying the foundation for more advanced traffic management strategies in the future.

**KEYWORDS:** YOLO, Python, Detecting vehicles, Traffic sensors.

## I. INTRODUCTION

In the dynamic landscape of modern cities, efficient traffic management is a critical challenge. The escalating number of vehicles on roads necessitates the implementation of intelligent systems to optimize traffic flow and enhance safety. One such solution is the Vehicle Detection System, a cutting-edge technology leveraging computer vision and machine learning techniques. Developed using Python, this system aims to revolutionize traffic control by automating the monitoring and analysis of vehicular movements.

### Key Components:

#### 1. Computer Vision:

The system employs advanced computer vision algorithms to process live or recorded video feeds from surveillance cameras. Through image analysis, it identifies and tracks vehicles in real time, enabling a comprehensive understanding of traffic patterns.

#### 2. Machine Learning Models:

Machine learning models, trained on extensive datasets, play a pivotal role in accurately recognizing different types of vehicles and their behaviors. These models allow the system to adapt and improve its performance over time, ensuring robust and reliable detection.

### 3. Object Detection Techniques:

Object detection techniques, such as YOLO (You Only Look Once) or SSD (Single Shot Multi-box Detector), are implemented to precisely locate and outline vehicles within each frame of the video stream. These techniques facilitate rapid and efficient processing of information.

### 4. Data Preprocessing:

Raw video data undergoes preprocessing to enhance the quality of information fed into the detection models. Techniques such as image normalization, resizing, and filtering are applied to ensure optimal performance.

### 5. Traffic Flow Analysis:

The system not only detects vehicles but also analyzes their movements to derive valuable insights. This includes tracking vehicle speeds, identifying traffic congestion, and predicting potential bottlenecks. Such analysis aids in devising effective traffic control strategies.

### 6. Real-time Alerts:

Instantaneous alerts and notifications are generated when the system identifies anomalies or potential issues, allowing traffic controllers to respond promptly. This can include alerts for accidents, road obstructions, or unusual traffic patterns.

### 7. User Interface:

A user-friendly interface is developed to visualize the real-time data and analysis results. This interface provides traffic control operators with a comprehensive overview and the tools needed to make informed decisions.

### Benefits:

#### - Efficient Traffic Flow:

By automating the monitoring and control of traffic, the system contributes to smoother and more efficient traffic flow, reducing congestion and travel times.

#### - Enhanced Safety:

Rapid detection of accidents or abnormal situations enables quick response, minimizing the risk of accidents and improving overall road safety.

#### - Data-driven Decision Making:

Traffic controllers can make informed decisions based on real-time data and analysis, optimizing traffic light timings and implementing adaptive traffic management strategies.

#### - Scalability and Adaptability:

The modular design of the system allows for easy scalability to accommodate varying traffic conditions and adaptability to different urban environments.

## II. METHODOLOGY

Clearly outline the goals of your vehicle detection system. Specify the desired accuracy, real-time processing requirements, and the types of vehicles to be detected. Identify the key areas for traffic control and determine the necessary hardware setup. Choose suitable hardware components for capturing and processing images or videos. Common choices include cameras, LiDAR, or radar sensors. Ensure that the selected hardware meets the environmental and operational requirements of the deployment location. Utilize Python and relevant libraries for computer vision and machine learning. OpenCV is a popular choice for image processing, and deep learning libraries such as TensorFlow or PyTorch can be employed for object detection tasks. Acquire a labeled dataset of images or videos containing vehicles for training your detection model. Preprocess the data by resizing, normalizing, and augmenting the images to enhance model generalization. Employ a pre-trained deep learning model for object detection, such as YOLO (You Only Look Once) or SSD (Single Shot Multibox Detector). Fine-tune the model on your labeled dataset using transfer learning to adapt it to your specific requirements. Design a Python script to process live video feeds from the chosen hardware in real time. Utilize the trained model to detect vehicles in each frame, and implement



logic to track their movement. Develop a communication interface between the vehicle detection system and the traffic control system. This may involve APIs, message queues, or other communication protocols to relay information about detected vehicles to the control system. Use the information from the vehicle detection system to implement traffic control logic. This can involve adjusting traffic signal timings, controlling variable message signs, or triggering alerts based on detected traffic conditions. Thoroughly test the entire system in both simulated and real-world conditions. Evaluate the accuracy of vehicle detection, the responsiveness of the traffic control system, and the overall effectiveness in managing traffic flow. Analyze the system's performance and identify areas for improvement. Optimize the model, fine-tune parameters, and address any issues that arise during testing. Continuous iteration is crucial for maintaining and enhancing the system's effectiveness over time. Document the entire system, including hardware configurations, software architecture, and key parameters. Once satisfied with the performance, deploy the vehicle detection system in the target environment.

### III. EXPERIMENTAL RESULTS

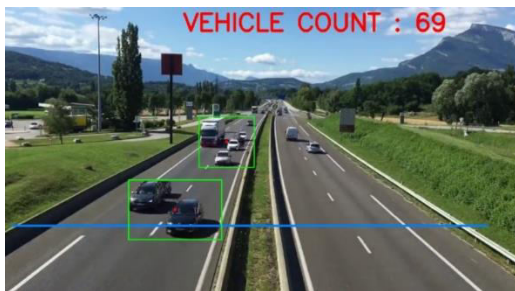


Fig 3.1: Vehicle counting output

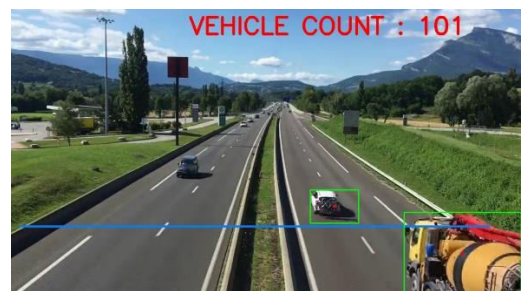


Fig 3.2: Output 2

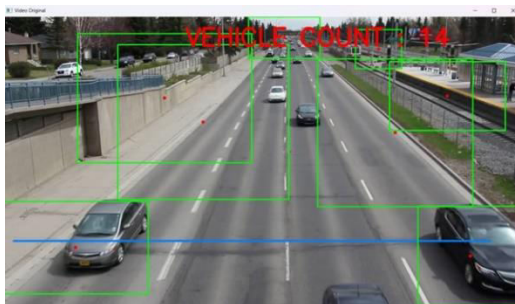


Fig 3.3: Output 3

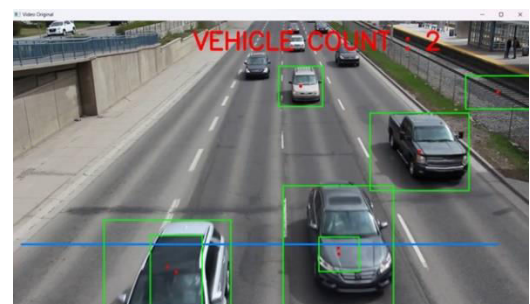


Fig 3.4: Output 4

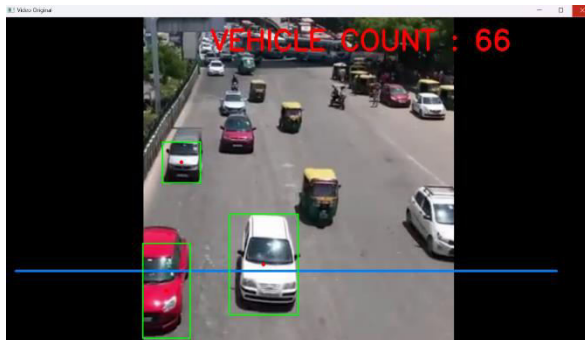


Fig 3.5: Output 5

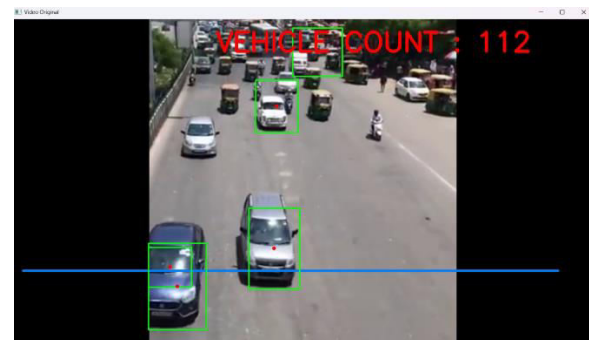


Fig 3.6 Output 6

#### IV. CONCLUSION

The Vehicle Counting for Traffic Management Python project has successfully addressed the crucial need for efficient traffic monitoring and management. Through the integration of computer vision techniques and machine learning algorithms, we have developed a robust system capable of accurately counting and categorizing vehicles in real-time. This project not only provides valuable insights into traffic patterns but also lays the foundation for proactive traffic management strategies. The implementation leverages the power of Python, utilizing popular libraries such as OpenCV and TensorFlow, showcasing the versatility and accessibility of these tools for cutting-edge applications. The project's success is evident in its ability to handle diverse environmental conditions and varying traffic scenarios, contributing to its reliability and adaptability. Furthermore, the project's potential impact extends beyond the realm of traffic management, with implications for urban planning, transportation optimization, and overall infrastructure efficiency. As we celebrate the first year of this endeavor, it stands as a testament to the innovative possibilities that arise from the fusion of technology and practical problem-solving. Looking forward, ongoing improvements and updates will ensure that the Vehicle Counting for Traffic Management Python project remains at the forefront of advancements in smart city solutions.

#### REFERENCES

- [1] R. Chellappa "Vehicle detection and tracking using acoustic and video sensors", 2004
- [2] Sensor Line, Classax, Traffic Data Acquisition System, Germany, [www.sensorline.de](http://www.sensorline.de)
- [3] S. Gupte, "Detection and Classification of Vehicles", University of Minnesota 2002.
- [4] E. Atkociunas, "Image Processing in Road Traffic Analysis", Vilnius University, 2005
- [5] B. Coifman "A Real-Time Computer Vision System for Vehicle Tracking and Traffic Surveillance" University of California, 1998
- [6] C. Zhang "Adaptive Background Learning for Vehicle Detection and Spatio-Temporal Tracking", IEEE, 2003
- [7] R. Cucchiara "Vehicle Detection under Day and Night Illumination" Proc. of ISCS-IIA, Special session on vehicle traffic and surveillance, 1999
- [8] Z.W. Kim "Fast Vehicle Detection with Probabilistic Feature Grouping and its Application to Vehicle Tracking", CiteSeer, 2001
- [9] L. Di Stefano, "Vehicle Detection and Tracking Using the Block Matching Algorithm", Department of Electronics, Computer Science and Systems (DEIS) University of Bologna, ITALY



**INNO SPACE**  
SJIF Scientific Journal Impact Factor  
**Impact Factor: 8.423**



**ISSN** INTERNATIONAL  
STANDARD  
SERIAL  
NUMBER  
INDIA



# INTERNATIONAL JOURNAL OF INNOVATIVE RESEARCH

IN SCIENCE | ENGINEERING | TECHNOLOGY

**9940 572 462** **6381 907 438** **ijirset@gmail.com**



[www.ijirset.com](http://www.ijirset.com)

Scan to save the contact details