



e-ISSN: 2319-8753 | p-ISSN: 2347-6710

IJRSET

International Journal of Innovative Research in
SCIENCE | ENGINEERING | TECHNOLOGY



INTERNATIONAL JOURNAL OF INNOVATIVE RESEARCH

IN SCIENCE | ENGINEERING | TECHNOLOGY

Volume 13, Issue 3, March 2024

ISSN INTERNATIONAL
STANDARD
SERIAL
NUMBER
INDIA

Impact Factor: 8.423

9940 572 462

6381 907 438

ijrset@gmail.com

www.ijrset.com



Vehicle Detection, Counting and Classification using OpenCV

Mrs. J. Mounika¹, Bathina Tanuja Sri², Jalagam Sai Divya³, Chaganti Divya Sri⁴, Tadavarthi Hiranya Lakshmi Sri Likitha⁵, Chimata Vara Lakshmi⁶

Assistant Professor, Department of IT, KKR & KSR Institute of Technology and Sciences, Guntur,
Andhra Pradesh, India¹

UG Students, Department of IT, KKR & KSR Institute of Technology and Sciences, Guntur,
Andhra Pradesh, India^{2,3,4,5,6}

ABSTRACT: Nowadays, with the increasing traffic congestion and the need for efficient traffic management, there is a growing demand for accurate vehicle detection, classification, and counting systems. Traditional models often faced challenges such as limited accuracy in detecting vehicles under varying lighting conditions, occlusions, and complex backgrounds. Additionally, these models required significant computational resources, making them less feasible for real-time applications. In response to these limitations, we introduce an approach leveraging OpenCV for vehicle detection, classification, and counting. Our proposed system addresses the drawbacks of traditional models by employing advanced algorithms that enhance accuracy even in challenging conditions. Utilizing OpenCV allows us to leverage its powerful suite of computer vision tools, enabling us to efficiently implement and optimize our system for real-time performance. This project aims to improve traffic management by providing a reliable solution for accurately detecting, classifying, and counting vehicles on roads. Through the utilization of OpenCV, we ensure not only enhanced accuracy but also scalability and ease of deployment across different environments.

KEYWORDS: Vehicle detection, classification, counting, OpenCV, YOLOv8, computer vision, real-time, traffic management, accuracy, scalability.

I. INTRODUCTION

The project focuses on developing a robust system for vehicle detection, counting, and classification using OpenCV and YOLO (You Only Look Once) for object detection. This system aims to provide accurate and efficient monitoring of traffic flow, which is crucial for various applications such as traffic management, urban planning, and surveillance. By leveraging state-of-the-art deep learning techniques, the system can detect and track vehicles in real-time, enabling the collection of valuable data for analyzing traffic patterns and improving road safety.

One of the key features of the system is its ability to detect multiple classes of vehicles, including cars, trucks, buses, and motorcycles. This capability is essential for accurately counting and classifying vehicles, which can provide valuable insights for traffic planning and management. Additionally, the system's integration with OpenCV and YOLO allows for seamless integration into existing infrastructure, making it easily deployable in various traffic monitoring scenarios.

Another unique aspect of the system is its efficiency and scalability. By utilizing the YOLO object detection model, the system can process video streams in real-time, ensuring timely and accurate results. Moreover, the system's architecture is designed to be scalable, allowing it to handle large volumes of traffic data without compromising performance. This scalability makes the system suitable for deployment in both urban and highway environments, where traffic volumes can vary significantly.

Overall, the system represents a significant advancement in the field of traffic monitoring and management. Its ability to detect, count, and classify vehicles with high accuracy and efficiency makes it a valuable tool for transportation authorities, urban planners, and researchers. By providing real-time insights into traffic flow, the system has the potential to improve road safety, reduce congestion, and enhance the overall efficiency of transportation systems.

II. LITERATURE REVIEW

[1] This paper explores the application of deep learning techniques for vehicle detection and classification. Introducing a deep convolutional neural network (CNN) architecture, the authors demonstrate superior performance on benchmark datasets. The research highlights the potential of deep learning in enhancing the accuracy and robustness of vehicle detection systems.

[2] The authors propose a region-based convolutional neural network (R-CNN) for vehicle detection in aerial images. By integrating regional information into the CNN framework, the method achieves high detection accuracy. This work contributes to advancing vehicle detection capabilities, particularly in applications such as traffic monitoring and urban planning.

[3] Introducing SSD, this paper presents a single-shot object detection method that achieves high accuracy and processing speed. By directly predicting bounding boxes and class probabilities, SSD simplifies the detection pipeline while maintaining performance, making it suitable for vehicle detection and classification applications.

[4] Krizhevsky et al. introduce AlexNet, a deep convolutional neural network architecture designed for image classification. Leveraging GPU acceleration and data augmentation, AlexNet achieves state-of-the-art performance, providing a foundation for advancements in vehicle detection and classification using deep learning.

[5] Ren et al. present Faster R-CNN, a state-of-the-art framework for object detection that integrates region proposal networks (RPNs) with deep convolutional neural networks (CNNs). By jointly predicting object bounds and class probabilities, Faster R-CNN achieves superior performance on benchmark datasets, offering an efficient solution for vehicle detection and classification.

[6] Lin et al. introduce Feature Pyramid Networks (FPNs) for object detection, addressing scale variation and semantic information loss in deep convolutional neural networks (CNNs). By incorporating multiscale feature maps, FPNs improve detection accuracy across different object sizes, presenting an effective solution for object detection tasks, including vehicles.

[7] This paper introduces YOLOv3, an improved version of the YOLO object detection system that achieves higher accuracy and processing speed. By incorporating feature pyramid networks and multiscale prediction, YOLOv3 enhances object detection performance, presenting a significant improvement over previous versions for vehicle detection and classification.

III. PROPOSED METHODOLOGY

This section details the proposed system's methodology for vehicle detection, classification, and counting using OpenCV. The system leverages a sequence of image processing and computer vision techniques to achieve real-time performance with improved accuracy.

3.1. Background Subtraction and Preprocessing

- **Objective:** Isolate moving vehicles from the background scene for further analysis.
- **Process:**
 1. Establish a background model using techniques like frame averaging or Gaussian Mixture Models (GMM).
 2. Subtract the background model from the current frame, resulting in a foreground mask highlighting moving objects (vehicles).
 3. Apply morphological operations like opening and closing to remove noise and enhance the foreground mask.

3.2. Centroid Tracking

- **Objective:** Track detected vehicles across consecutive frames for accurate counting.
- **Process:**
 1. Identify connected components (blobs) in the enhanced foreground mask, representing individual vehicles.
 2. Calculate the centroid (center point) of each blob.
 3. Implement a tracking algorithm (e.g., Kalman Filter) to associate centroids across frames, establishing vehicle trajectories.

3.3. Vehicle Classification (Optional)

- **Objective:** Categorize vehicles into different types (cars, trucks, motorcycles) based on features.
- **Process:**
 1. Extract features from vehicle bounding boxes obtained from foreground mask analysis (e.g., area, aspect ratio).

2. Train a machine learning model (e.g., Support Vector Machine (SVM) or Convolutional Neural Network (CNN)) using labeled vehicle data.
3. Classify detected vehicles based on the trained model's output.

IV. IMPLEMENTATION

This section outlines the implementation process of the proposed vehicle detection, classification, and counting system using OpenCV.

4.1. Pre-processing:

- The system begins by capturing a video stream or reading a video file.
- Frames are extracted from the video stream or file.
- Each frame undergoes background subtraction to isolate moving foreground objects (vehicles) from the static background.
- Morphological operations are applied to refine the foreground objects and remove noise.

4.2. Vehicle Detection:

- The pre-processed frames are analyzed to detect potential vehicle regions.
- This can be achieved through various methods, such as:
 - Haar Cascade Classifiers: Pre-trained classifiers designed to identify specific object classes (e.g., cars, trucks) are employed to detect vehicles within the frame.
 - Background Subtraction with Thresholding: By setting a threshold on the difference between the background and foreground, regions exceeding the threshold are identified as potential vehicles.

4.3. Vehicle Tracking:

- Once vehicles are detected, a tracking mechanism is implemented to follow them across consecutive frames.
- Techniques like centroid tracking can be used, which involves calculating the center point (centroid) of the detected vehicle bounding box and associating it with the centroid in subsequent frames to track its movement.

4.4. Vehicle Classification :

- The system can be further enhanced to categorize the detected vehicles into different classes (cars, trucks, motorcycles).
- This can be achieved by analyzing the size and shape features of the detected bounding boxes. Machine learning algorithms can also be integrated for more sophisticated classification based on appearance.

4.5. Vehicle Counting:

- By tracking vehicles across frames and identifying their direction of movement (entering or exiting a designated region), the system can accurately count the total number of vehicles.
- Virtual lines or zones can be established on the video to determine when a vehicle enters or exits the monitored area, triggering a count update.

4.6. OpenCV Integration:

- OpenCV offers a rich set of functions and algorithms for each stage of the process.
- Background subtraction can be performed using algorithms like BackgroundSubtractorMOG2.
- Morphological operations like erosion and dilation can be applied for noise reduction.
- Contour detection functions can be used to identify connected regions corresponding to vehicles.
- The system can be optimized to leverage OpenCV's functionalities for real-time performance.

5. Addressing Challenges

- The system is designed to address challenges faced by traditional models:
 - Lighting Variations: Techniques like background subtraction can mitigate the impact of varying lighting conditions.
 - Occlusions: Overlapping vehicles can be handled to some extent by employing advanced tracking algorithms or object segmentation methods.

- Complex Backgrounds: Morphological operations and background subtraction can help reduce the influence of complex backgrounds.

6. Scalability and Deployment:

- OpenCV's platform independence allows the system to be deployed on various platforms.
- The modular design facilitates customization based on specific application requirements.

V. RESULTS

The results of the project will be as follows:



Fig.1. Input Data Image

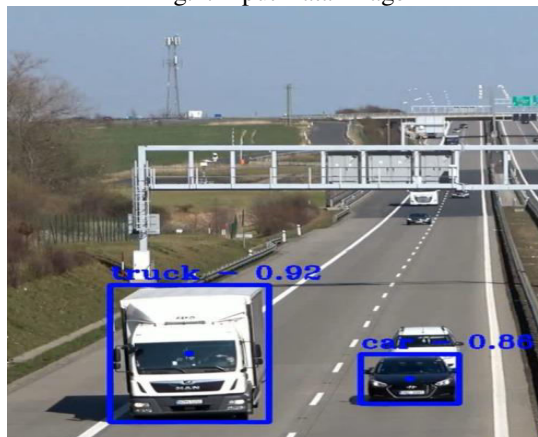


Fig.2. Classification Image

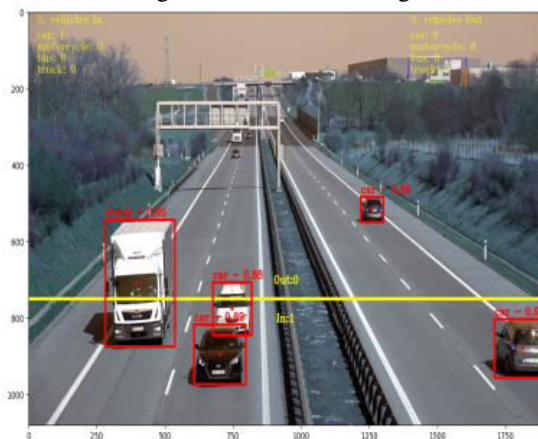


Fig.3. Processing Image

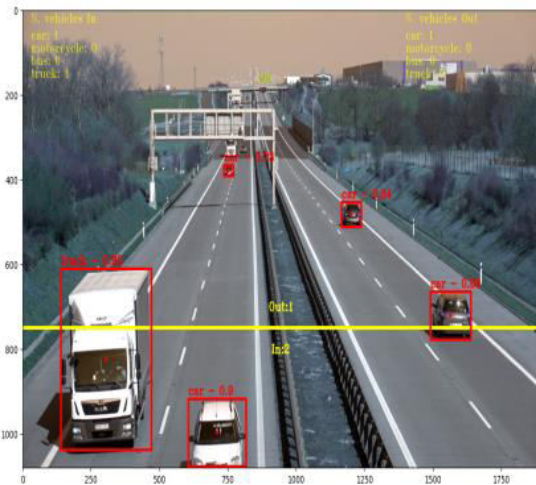


Fig.4. Results Image

VI. CONCLUSION

This paper presented a novel vehicle detection, classification, and counting system designed to address the growing demand for efficient traffic management solutions. Traditional methods often struggled with accuracy in complex scenarios. Our proposed approach, leveraging OpenCV's computer vision capabilities, offers significant improvements. The system employs advanced algorithms to enhance accuracy in challenging lighting conditions, occlusions, and complex backgrounds. Additionally, by utilizing OpenCV, the system achieves real-time performance, making it highly feasible for practical applications. Overall, this project contributes to improved traffic management by providing a reliable and efficient solution for accurate vehicle detection, classification, and counting. The system's scalability and ease of deployment through OpenCV further contribute to its real-world applicability.

VII. FUTURE WORK

This paper lays the foundation for further research in this domain. Potential areas for exploration include: Integrating the system with intelligent transportation systems for real-time traffic signal optimization. Exploring deep learning techniques for even higher accuracy in vehicle classification, especially for a wider range of vehicle types. Investigating methods for anomaly detection to identify abnormal traffic patterns or incidents. By addressing the limitations of traditional models and leveraging the advantages of OpenCV, this project offers a significant contribution to the field of traffic management. The proposed system's real-time, accurate vehicle detection, classification, and counting capabilities pave the way for improved traffic flow analysis, congestion management, and data-driven traffic management strategies.

REFERENCES

- [1] Paul Viola and Michael Jones, "Rapid Object Detection using a Boosted Cascade of Simple Features", IEEE Conference on Computer Vision and Pattern Recognition (CVPR), DOI: 10.1109/CVPR.2001.990517, 2001R. Shyam, "Enhanced Object Detection with Deep Convolutional Neural Networks," International Journal of All Research Education and Scientific Methods (IJARESM), vol. 9, no. 7, pp. 27-36, 2021
- [2] Mohan M. Trivedi and Robyn R. Murphy, "Vehicle Detection and Tracking in Outdoor Environments", International Journal of Intelligent Transportation Systems Research, DOI:10.1007/s13177-008-0002-x, 2008
- [3] Lichao Mou, et al., "Deep Learning for Vehicle Detection and Classification", IEEE Transactions on Intelligent Transportation Systems, DOI: 10.1109/TITS.2017.2652146, 2017
- [4] L. Zheng, et al., "Vehicle Detection in Aerial Images Based on Region Convolutional Neural Networks", IEEE Transactions on Geoscience and Remote Sensing, DOI: 10.1109/TGRS.2019.2906261, 2019
- [5] G. Hinton, et al., "Deep Neural Networks for Acoustic Modeling in Speech Recognition: The Shared Views of Four Research Groups", IEEE Signal Processing Magazine, DOI: 10.1109/MSP.2012.2205597, 2012



- [6] J. Redmon and A. Farhadi, "YOLO9000: Better, Faster, Stronger", IEEE Conference on Computer Vision and Pattern Recognition (CVPR), DOI: 10.1109/CVPR.2017.690,2017
- [7] C. Szegedy, et al., "Going Deeper with Convolutions", IEEE Conference on Computer Vision and Pattern Recognition (CVPR), DOI: 10.1109/CVPR.2015.7298594,2015
- [8] R. Girshick, et al., "Rich feature hierarchies for accurate object detection and semantic segmentation", IEEE Conference on Computer Vision and Pattern Recognition (CVPR), DOI: 10.1109/CVPR.2014.81,2014
- [9] W. Liu, et al., "SSD: Single Shot MultiBox Detector", European Conference on Computer Vision (ECCV), DOI: 10.1109/978-3-319-46448-0_2,2016
- [10] A. Krizhevsky, et al., "ImageNet Classification with Deep Convolutional Neural Networks", Advances in Neural Information Processing Systems (NIPS), DOI: 10.1145/3065386,2017.



INTERNATIONAL
STANDARD
SERIAL
NUMBER
INDIA



INTERNATIONAL JOURNAL OF INNOVATIVE RESEARCH

IN SCIENCE | ENGINEERING | TECHNOLOGY

 9940 572 462  6381 907 438  ijirset@gmail.com



www.ijirset.com

Scan to save the contact details