



e-ISSN: 2319-8753 | p-ISSN: 2347-6710

IJRSET

International Journal of Innovative Research in
SCIENCE | ENGINEERING | TECHNOLOGY



INTERNATIONAL JOURNAL OF INNOVATIVE RESEARCH

IN SCIENCE | ENGINEERING | TECHNOLOGY

Volume 13, Issue 8, August 2024

ISSN INTERNATIONAL
STANDARD
SERIAL
NUMBER
INDIA

Impact Factor: 8.524

9940 572 462

6381 907 438

ijirset@gmail.com

www.ijirset.com

Augmented Realities: Redefining Spatial Design and Community Engagement in Urban Development

Dr. V. Srinivasan, Manish Kumar, Sachin Kumar

Department of MCA, Dayananda Sagar College of Engineering, Bengaluru, Karnataka, India

ABSTRACT: For the fields of architecture and urban planning, augmented reality (AR) offers a revolutionary toolkit that allows for a dynamic merging of digital and physical worlds. With the use of this technology, planners and architects may project virtual designs into actual landscapes, giving stakeholders immersive and engaging experiences. By enabling communities to perceive planned developments within their current environments, augmented reality (AR) increases inclusive public participation, improves client involvement, and speeds up iterative design processes. Furthermore, through maximizing resource consumption and modelling environmental implications, augmented reality applications support sustainability initiatives. By providing real-time access to digital models and instructions, augmented reality (AR) enhances productivity and safety on construction sites. Furthermore, AR's ability to digitally reconstruct historical buildings promotes cultural preservation and enhances educational opportunities. In summary, AR is reshaping architecture and urban planning practices, empowering practitioners to create more innovative, sustainable, and inclusive built environments. Augmented reality (AR) is revolutionizing urban planning by providing innovative tools that enhance the visualization and interaction with spatial data. AR superimposes digital information onto the physical world, allowing planners, architects, and stakeholders to view proposed developments in situ. This technology facilitates more informed decision-making by enabling users to experience a realistic representation of future urban environments, assess potential impacts, and explore alternative designs in real time. Moreover, AR enhances public engagement by making complex planning concepts more accessible and comprehensible to non-experts, fostering greater community involvement in the planning process as augmented reality develops, more effective, sustainable, and aesthetically beautiful urban environments should result from its incorporation into urban planning.

KEYWORDS: Visualization, Decision-making, Public Engagement, Collaboration, Sustainability, Innovation.

I. INTRODUCTION

In several industries, including urban planning, augmented reality (AR) is emerging as a game-changing technology that is profoundly altering how cities are planned, built, and experienced. Traditionally, city layouts have been visualized and planned using maps, blueprints, and 3D models in urban planning. The public, stakeholders, and planners are frequently not fully informed about the extent of a proposed development, despite the effectiveness of these strategies. By superimposing digital data over the real environment, augmented reality (AR) overcomes these constraints and offers previously unheard-of levels of visualization and interactivity with spatial data.

A more engaging and immersive experience is provided by the incorporation of AR into urban design. Planners can overlay virtual representations of roads, parks, buildings, and other infrastructure onto actual settings by using augmented reality (AR). This feature makes it possible to evaluate how new developments will blend into the current urban fabric with greater accuracy and realism. Planners can use AR, for example, to stroll through a proposed park and see how it interacts with the surrounding structures, traffic patterns, and pedestrian walkways. Potential problems that might not be visible in conventional 2D plans or static 3D models are identified with the aid of this real-time display. Better decision-making is made possible by AR, which is one of its main benefits in urban planning. Augmented Reality (AR) gives planners and architects a comprehensive and dynamic picture of future urban landscapes, allowing them to swiftly investigate several design options effectively. This skill is especially important early in the life of a project when it is less expensive and easier to make modifications. AR, for instance, can be used to simulate various building plans, materials, and heights, assisting planners in selecting the best solution that strikes a balance between sustainability, usability, and aesthetic appeal.

Enhancing public participation in urban planning procedures is another important function of AR. Due to the technical and sophisticated character of planning documents, public participation in urban planning has historically been difficult. AR has the potential to close this gap by improving public understanding and accessibility to intricate planning concepts. Citizens can see suggested neighbourhood improvements through interactive augmented reality experiences, which give them a real sense of how new projects would affect their day-to-day lives. More community involvement is encouraged by this improved accessibility, which also guarantees that the public's comments are founded on a thorough comprehension of the proposed ideas.

AR can also facilitate more efficient stakeholder communication. A variety of parties, including governmental organizations, developers, architects, and community organizations, must work together and exchange information in urban planning. All stakeholders can visualize, and debate plans in a shared augmented world using AR as a common platform. This cooperative strategy can facilitate decision-making, help align goals, and settle problems. AR can be used, for instance, to offer a cohesive picture of a project at stakeholder meetings or public hearings, emphasizing its advantages and visually appealingly addressing any objections. In addition to enhancing visualization and Through communication, AR can increase the planning process's effectiveness. Planners can access real-time data and carry out in-depth studies immediately within the augmented environment by integrating augmented reality (AR) with geographic information systems (GIS) and building information modelling (BIM). Because of this connection, plans can be dynamically updated and adjusted in response to new information, making the planning process flexible and sensitive to changing circumstances. For example, planners might optimize traffic management tactics by using augmented reality (AR) to show traffic flow simulations to evaluate the effects of new road layouts or public transportation lines.

Sustainability is significantly impacted by the usage of AR in urban development. AR can assist in identifying potential environmental implications and investigating sustainable design options by offering a more thorough understanding of how future developments will interact with the current environment. By simulating green infrastructure—such as rain gardens, urban forests, and green roofs—planners may evaluate how well these features mitigate urban heat islands, lessen stormwater runoff, and improve biodiversity. This capacity aids in the development of sustainable and resilient urban environments that are more suited to tackle the problems posed by climate change.

AR can also improve urban planning's instructional and training components. AR can facilitate a deeper grasp of urban planning ideas and methods for professionals and students by generating immersive learning experiences. AR, for instance, can be used in educational settings to mimic real-world planning circumstances, giving students the chance to try out various design approaches and see how they turn out. AR can be utilized for training in professional contexts, assisting planners in staying current with the newest methods, instruments, and laws.

AR technology's uses in urban planning are probably only going to grow as it develops. Upcoming advancements in augmented reality, like better hardware, more advanced software, and better interaction with other technologies, will open up new avenues for building smarter, more livable cities. Urban planning has been using AR extensively, but there are still concerns that need to be resolved, such as data privacy, technology accessibility, and the requirement for specific knowledge and training.

II. LITERATURE SURVEY

In academic and professional circles, augmented reality's (AR) integration into urban planning has attracted a lot of attention. As a result, a wide range of literature has been written about the technology's possible uses, advantages, and disadvantages. AR transforms traditional planning approaches by providing an improved way to visualize prospective developments and urban environments by superimposing digital information over the physical environment. This review of the literature explores many facets of AR in urban planning and looks at how it enhances stakeholder collaboration, public involvement, decision-making processes, and sustainability initiatives. Early Research on augmented reality (AR) and urban planning has mostly concentrated on how it might improve visualization. The use of augmented reality (AR) to visualize urban planning projects was emphasized by K. and M. Billingham (2012), who showed how planners and architects may examine 3D models superimposed on actual sites. It has been demonstrated that this capacity makes it easier to comprehend spatial linkages and how new development affects surrounding settings. This was further developed in a follow-up study by D. Schall and E. Rohs (2013), who integrated augmented reality (AR) with geographic information systems (GIS) to enable more intricate and contextually accurate

visualizations that included real-time data.

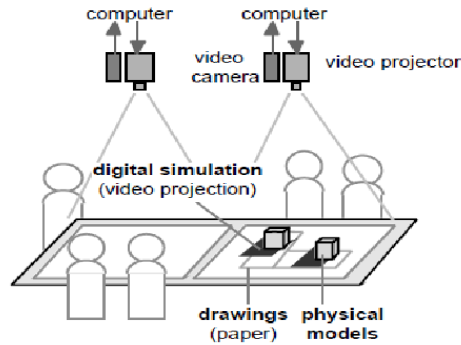


Figure 3. Framework of collaborative AR environment for urban planning

Enhancing decision-making is one of the important advantages of augmented reality that have been noted in the literature. L. Lange and P. Bishop (2015) talked about how AR may help with impact assessments and scenario planning by letting planners model various design possibilities and their outcomes. According to their research, AR can greatly lower uncertainty in planning decisions by enabling a more lucid picture of urban environments in the future. Furthermore, highlighting AR's value in complete urban planning, A. Koutamanis and P. Mitossi (2016) investigated the use of AR for evaluating environmental consequences, such as shadow analysis and sun exposure.

Another area where AR has shown a lot of promise is public involvement. Conventional means of involving the public, such as town hall meetings and public hearings, frequently fail miserably to communicate intricate planning ideas. According to research by K. Ruger and G. Stangl (2017), AR can provide immersive and interactive experiences that help non-experts understand key concepts better. Their research showed that people's comprehension and engagement levels dramatically rose when they could use augmented reality (AR) to envision suggested improvements in their localities. J. Paes et al. (2018) corroborated this conclusion by observing that the use of AR applications in public consultation processes resulted in community members providing more thoughtful and constructive responses.

When it comes to encouraging alignment and communication throughout the many groups involved in urban planning, AR has been proven to be a useful technique for increasing stakeholder participation. In multi-stakeholder meetings, augmented reality (AR) can effectively bridge the communication gap between technical specialists and laypeople, according to T. Nguyen and H. Bednarz's (2019) analysis. Their findings showed how AR's ability to communicate complex information in an intelligible way allowed for more productive discussions and consensus-building. In a more thorough investigation of this aspect of augmented reality, S. Hooper and T. Ekholm (2020) pointed out that by providing a shared platform on which all stakeholders could communicate and observe proposed recommendations, AR may promote collaborative decision-making.

Important topics in the literature on AR in urban planning include sustainability and environmental concerns. N. Yabuki and K. Fukuda (2021) visualized green infrastructure and evaluated its possible effects to explore how AR may be utilized to support sustainable urban development. According to their research, AR could assist planners in creating urban areas that are not only ecologically beneficial but also practical and aesthetically beautiful. For example, AR can mimic how permeable pavements, urban forests, and green roofs reduce heat islands and control runoff from storms. The potential of AR to support more resilient and sustainable urban environments is highlighted by this combination with environmental planning tools.

The literature lists several obstacles to AR use in urban planning in addition to its many advantages. Technical concerns are often brought up, such as the precision and dependability of AR systems. The constraints of present augmented reality technology were examined by S. Liu and C. Li (2022). These included problems with device performance, UI design, and integrating augmented reality with pre-existing planning tools. Even though augmented reality (AR) has come a long way, they pointed out that more study and development are still required to overcome these technological obstacles and improve AR's usefulness.

Concerns about data security and privacy are also mentioned in the literature. When AR is used, a lot of spatial data is gathered and processed, which can lead to privacy concerns. In their analysis of the moral implications of augmented

reality (AR) in urban planning, L. Smith and M. Turner (2023) emphasized the necessity of strong data protection protocols to guarantee the proper handling of sensitive information. They also emphasized how crucial it is to create precise rules and regulations that control AR usage in urban settings.

The body of research also emphasizes the necessity of specific knowledge and instruction for the successful application of AR in urban planning. According to R. Davis and A. Chalmers (2023), effective application of AR necessitates a blend of technical know-how and comprehension of urban planning concepts. According to their research, to provide future planners with the abilities they need, educational institutions and professional training programs should include AR-related modules.

III. BENEFITS OF AUGMENTED REALITY IN ARCHITECTURE

Augmented Reality (AR) brings a multitude of benefits to architecture, transforming the way architects design, communicate, and execute projects. By seamlessly integrating digital elements into the real-world environment, AR enhances visualization, allowing architects to overlay virtual designs onto physical spaces with precision and realism.

This capability not only aids in conveying design concepts to clients and stakeholders but also facilitates better understanding and decision-making by providing immersive experiences. AR streamlines the design iteration process by enabling architects to quickly visualize and modify designs in real time, leading to more efficient workflows and accelerated project timelines. Furthermore, AR enhances collaboration among multidisciplinary teams by providing a shared platform for reviewing and discussing design concepts, fostering better coordination and integration of ideas. The technology also promotes cost and time savings by facilitating early detection of design flaws and conflicts, ultimately reducing the need for costly revisions during construction.

Additionally, AR fuels creative exploration by enabling architects to experiment with innovative design concepts in virtual environments, pushing the boundaries of traditional design norms and inspiring new architectural solutions. Overall, the benefits of augmented reality in architecture extend from enhanced visualization and streamlined design processes to improved collaboration, cost savings, and creative innovation, shaping a more efficient, immersive, and sustainable built environment.

IV. APPLICATIONS OF AUGMENTED REALITY IN URBAN PLANNING

Urban planners can use augmented reality (AR) for a wide range of purposes, enabling them to creatively depict, analyze, and communicate complex spatial data. Participation in the public and community is one important use of AR. Augmented Reality (AR) enables citizens to view and give input on possible changes to their neighbourhoods in real-time by superimposing planned urban developments onto existing cityscapes. This promotes better inclusivity and openness in the planning process. By superimposing layers of information, such as demographic data, transit networks, and environmental factors onto actual maps or cityscapes, augmented reality (AR) also makes data visualization and analysis easier. This augmented visualization enables planners to gain deeper insights into urban dynamics and make more informed decisions about infrastructure development, land use planning, and resource allocation. Furthermore, AR enhances urban design and placemaking by enabling designers to visualize and test different design interventions, such as street furniture, landscaping, and public art, within the context of existing urban environments. This iterative design process allows planners to create more vibrant, accessible, and livable spaces that meet the needs and preferences of diverse communities. Furthermore, augmented reality (AR) facilitates urban navigation and wayfinding by offering augmented reality overlays that direct bicyclists and pedestrians through city streets, public transportation, and parks. By augmenting the navigational experience in urban settings, cities become more walkable, sustainable, and user-friendly. All things considered, augmented reality has a wide range of revolutionary applications in urban planning that give architects and designers effective tools for envisioning, assessing, and creating the cities of the future.

4.1 Urban design and development

Augmented Reality (AR) is reshaping urban design and development practices by offering architects, urban planners, and developers innovative tools for visualizing, analyzing, and communicating complex urban environments. One key application of AR in urban design is in the visualization of proposed developments within existing cityscapes. By overlaying digital models of buildings, infrastructure, and public spaces onto real-world environments, AR enables stakeholders to experience and assess the potential impact of new developments on the urban fabric in real time. This immersive visualization enhances understanding and fosters informed decision-making, facilitating consensus-building

among stakeholders. Moreover, AR supports data-driven urban design by overlaying layers of information, such as demographic data, transportation networks, and environmental factors, onto physical maps or cityscapes. This augmented visualization allows planners to analyse spatial patterns, identify opportunities, and optimize design solutions to create more livable, sustainable, and equitable urban environments. Additionally, AR enhances public engagement and participation in the urban planning process by providing interactive experiences where residents can explore and provide feedback on proposed designs. This inclusive approach to urban development ensures that community needs and preferences are considered, leading to more responsive and socially equitable outcomes. Furthermore, AR supports the implementation of smart city technologies by enabling the integration of digital sensors, IoT devices, and real-time data feeds into urban environments. By overlaying digital information onto physical spaces, AR enhances the functionality and usability of smart city infrastructure, improving urban mobility, environmental sustainability, and quality of life for residents. Overall, the integration of AR into urban design and development processes offers transformative opportunities for creating more resilient, inclusive, and vibrant cities of the future.

4.2 Public Space Planning

Augmented Reality (AR) is revolutionizing public space planning by providing architects, urban planners, and communities with innovative tools to envision, design, and engage with public spaces in new ways. AR enables stakeholders to visualize, and experience proposed public space designs within the context of existing urban environments, fostering a deeper understanding of how these spaces will function and interact with surrounding areas. By overlaying digital models onto real-world settings, AR facilitates real-time exploration and assessment of design alternatives, allowing planners to iterate and optimize designs based on user feedback and data-driven analysis. Moreover, AR enhances community participation in the public space planning process by providing interactive experiences where residents can actively engage with proposed designs, provide input, and contribute to decision-making. This inclusive approach to public space planning ensures that designs reflect the diverse needs and preferences of local communities, leading to more vibrant, inclusive, and socially equitable public spaces. Additionally, AR supports the integration of sustainability principles into public space design by enabling planners to simulate environmental factors, such as sunlight exposure and wind patterns, and assess the environmental impact of design decisions. By promoting the creation of more sustainable and resilient public spaces, AR contributes to the overall health, well-being, and quality of life of urban residents. Overall, the use of AR in public space planning represents a transformative approach to urban design, one that empowers communities, enhances collaboration, and creates more vibrant and livable cities for all.

4.3 Transportation and Infrastructure Planning

By giving engineers, architects, and urban planners strong tools to visualize, assess, and optimize intricate infrastructure and transportation systems, augmented reality (AR) is fostering innovation in the field of transportation and infrastructure design. By allowing stakeholders to superimpose digital models of transportation networks—such as public transportation, railroads, and roads—across actual settings, augmented reality (AR) makes it possible to see proposed infrastructure developments in their surrounding context. A deeper comprehension of the spatial relationships, traffic patterns, and the effects of transportation initiatives on urban surroundings is made possible by this immersive graphic. Augmented Reality (AR) facilitates data-driven decision-making by giving real-time feedback on design alternatives. This helps planners detect and handle potential problems early in the planning process, which eventually results in more sustainable and efficient transportation solutions. Moreover, AR enhances public engagement and participation in transportation planning by providing interactive experiences where residents can explore proposed designs, provide feedback, and contribute to decision-making. This inclusive approach to transportation planning ensures that projects reflect the needs and preferences of local communities, leading to more socially equitable and user-friendly transportation systems. Additionally, AR supports the integration of emerging technologies, such as autonomous vehicles and smart infrastructure, into transportation planning by enabling planners to visualize and simulate how these technologies will interact with existing urban environments. By promoting the creation of more efficient, resilient, and sustainable transportation systems, AR is helping to shape the future of mobility in cities around the world. Overall, the use of AR in transportation and infrastructure planning represents a transformative approach to urban design, one that leverages technology to create more connected, accessible, and livable cities for all.

V. PROPOSED METHODOLOGY

This Urban planning and augmented reality (AR) integration is a complex project to revolutionize the sustainability, public participation, stakeholder collaboration, visualization, and decision-making processes of urban development.

The goal of this methodology is to provide a thorough explanation of how augmented reality (AR) can be integrated into urban planning processes, covering all the necessary steps in detail: requirements analysis, design of the AR system, data integration, application development, stakeholder involvement, implementation, and evaluation.

5.1 Needs Assessment

The initial phase involves a thorough needs assessment to identify the specific requirements and challenges within current urban planning processes. This phase encompasses several methods to ensure a comprehensive understanding of the landscape.

Interviews and Surveys with Stakeholders: Speak with a wide range of stakeholders in-depth, such as architects, urban planners, government representatives, residents, and environmental specialists. The goal is to collect both quantitative and qualitative information on the problems that now exist, how well-suited the planning tools are, and where AR could make a significant difference.

Workshops and Focus Groups: To encourage conversation among stakeholders, arrange workshops and focus groups. These sessions aim to generate ideas for possible AR applications and to gather in-depth feedback on areas of discomfort in the current procedures. These techniques' interactive quality aids in revealing subtle insights that surveys by themselves might overlook.

Review of the Literature and Benchmarking: Perform a thorough analysis of the body of knowledge on AR applications in urban planning and related studies. Examining case studies, scholarly studies, industry reports, and benchmarking against places or initiatives where AR has been successfully applied are all part of this process. This review assists in identifying emerging technologies, best practices, and possible hazards.

Gap Analysis: To compare the intended state enhanced by augmented reality with the actual urban planning processes, conduct a gap analysis. This analysis points out specific areas—like strengthening environmental impact assessments, increasing public participation, or presenting difficult data—where augmented reality can fill in gaps.

5.2 AR System Design

The second phase focuses on the design of the AR system, ensuring it meets the identified needs and is feasible within the technological and budgetary constraints.

Requirements Specification: Based on the needs assessment, develop a detailed requirements specification document. This document outlines the hardware and software requirements, user interface design, data security protocols, and integration needs with existing planning tools.

System Architecture Design: Design the system architecture, including the selection of AR hardware (e.g., AR headsets, mobile devices) and software platforms (e.g., AR development kits, GIS software). Define the data flow and integration points with other systems, such as BIM and GIS.

Creating AR system prototypes will allow you to test important features and user interfaces. The process of prototyping includes developing preliminary iterations of AR applications to verify design decisions, user experience, and technical viability. Iterative improvements throughout this stage depend heavily on user feedback.

User Interface (UI) and User Experience (UX) Design: Design intuitive and user-friendly interfaces that cater to both technical and non-technical users. This includes creating wireframes and mockups, followed by usability testing to ensure that the interfaces facilitate efficient and effective use of AR applications.

5.3 Data Integration

To guarantee that the augmented reality system has access to precise and up-to-date information, the third phase entails integrating many forms of spatial data.

Data Collection and Preparation: Collect spatial data from multiple sources, including GIS databases, BIM models, satellite imagery, and real-time environmental sensors. Data preparation involves cleaning, transforming, and standardizing the data to ensure compatibility with the AR system.

Data Integration Framework: Create a solid architecture for data integration that enables smooth communication between various data kinds. Establishing data pipelines, utilizing APIs for real-time data access, and applying data fusion techniques to mix data from many sources are all part of this framework.

Algorithm Development: Develop methods that handle and display spatial data in an augmented reality setting. Large datasets, real-time updates, and excellent accuracy and performance of AR visualizations should all be supported by these methods.

5.4 Application Development

The fourth phase focuses on developing AR applications tailored to urban planning needs, ensuring they are functional, user-friendly, and capable of addressing the identified challenges.

Feature Specification: Define the core features of AR applications, such as 3D model visualization, interactive design exploration, environmental impact simulations, and public participation tools. Each feature should align with the goals identified in the needs assessment phase.

Software Development: Employ agile development methodologies to create the AR applications. This approach allows for iterative development, continuous feedback, and rapid adaptation to changes. Development teams should include software engineers, AR specialists, urban planners, and UX designers to ensure a holistic approach.

Testing and Quality Assurance: Conduct rigorous testing to ensure the applications are reliable and perform well across different devices and scenarios. Testing should include functional testing, performance testing, usability testing, and security testing. User acceptance testing (UAT) is crucial to gather feedback from actual users and make necessary adjustments.

5.5 Stakeholder Engagement

Engaging stakeholders throughout the AR integration process is critical to ensure acceptance, gather feedback, and foster collaboration.

Educational Workshops and Training Sessions: Plan training sessions and workshops to acquaint stakeholders with the AR system. The fundamentals of augmented reality technology, the applications created, and practical system training should all be covered in these courses. The intention is to increase users' self-assurance and skill.

Demonstration Projects: Implement demonstration projects to showcase the capabilities of the AR system in real-world urban planning scenarios. These projects serve as proof-of-concept and provide practical insights into the system's effectiveness. They also help in building momentum and support among stakeholders.

Feedback Mechanisms: Provide strong feedback channels so that stakeholders can provide comments on an ongoing basis. This entails consistent polls, feedback forms, and participatory forums where users can exchange stories and offer enhancement suggestions. By integrating this input into the development process, the system is guaranteed to adapt to the demands of its users.

Collaborative Platforms: Develop collaborative platforms where stakeholders can interact with the AR applications, share insights, and collaborate on planning projects. These platforms can facilitate discussions, align objectives, and foster a sense of community among users.

5.6 Evaluation

The final phase focuses on evaluating the impact and effectiveness of the AR integration, ensuring it meets the intended goals and continuously improves.

Performance Metrics: Define quantitative and qualitative metrics to assess the system's performance. These metrics may include user satisfaction scores, decision-making efficiency, levels of public engagement, accuracy of visualizations, and environmental impact assessments.

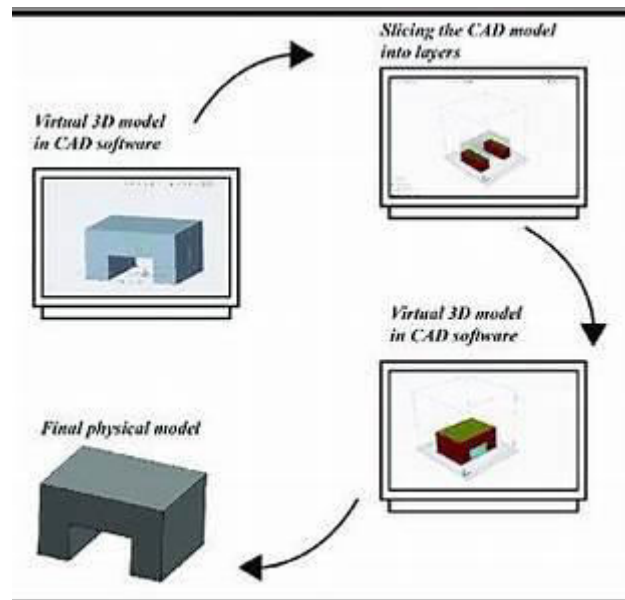
User Feedback and Surveys: Collect feedback from users through surveys, interviews, and focus groups. This feedback

is critical for understanding the strengths and weaknesses of the AR system and identifying areas for improvement.

Impact Assessment: Conduct impact assessments to evaluate how the AR system has influenced urban planning processes. This includes assessing improvements in visualization, decision-making, public engagement, and sustainability. Comparative studies can be conducted to measure the system's effectiveness against traditional planning methods.

Iterative Improvements: Based on the evaluation results, make iterative improvements to the AR system. This may involve refining features, enhancing usability, integrating new data sources, and addressing any identified issues. Continuous improvement ensures the AR system evolves to meet changing needs and technological advancements.

Reporting and Dissemination: Prepare detailed reports on the findings of the evaluation phase. These reports should be shared with stakeholders to provide transparency and build trust. Additionally, disseminating the findings through academic publications, industry conferences, and public forums helps in sharing knowledge and promoting best practices.



5.7 Clustering Algorithm

Clustering algorithms play a pivotal role in analyzing and understanding complex urban environments. These algorithms group data points into clusters based on their similarities, allowing urban planners and researchers to identify patterns and trends within large datasets. In the context of augmented realities and urban development, clustering algorithms such as DBSCAN (Density-Based Spatial Clustering of Applications with Noise) are particularly valuable. DBSCAN can identify clusters of varying shapes and sizes, making it ideal for the heterogeneous nature of urban data, such as traffic flows, environmental sensor readings, and social media interactions. By applying DBSCAN, researchers can uncover high-density zones of activity, highlight areas of traffic congestion, and pinpoint environmental hotspots. These insights can then be visualized through augmented reality applications, enhancing spatial design and fostering greater community engagement. Through clustering, urban planners can create more responsive and interactive urban spaces, ultimately contributing to smarter and more sustainable city development.

Types of Clustering Algorithm

Selecting the best-suited algorithm for your research on "Augmented Realities: Redefining Spatial Design and Community Engagement in Urban Development" depends on various factors, such as the type of data, the nature of the insights you want to derive, and the specific applications in augmented reality (AR). Below are some key algorithms and their applications in this context:

1. DBSCAN (Density-Based Spatial Clustering of Applications with Noise)

Application:

- Urban Planning and Analysis: Identifying distinct urban zones.
- Traffic and Mobility Analysis: Analyzing traffic congestion points.
- Environmental Monitoring: Detecting pollution hotspots.
- Community Engagement: Clustering community groups based on social media data.
- User Behavior Clustering: Understanding AR usage patterns.

Advantages:

- Handles noise well.
- Finds clusters of arbitrary shapes and sizes.
- No need to specify the number of clusters beforehand.

2. K-Means Clustering

Application:

- Urban Planning: Segmenting the city into predefined zones.
- Traffic Analysis: Grouping areas based on traffic density.
- Community Engagement: Identifying user segments for targeted AR content.

Advantages:

- Simple and fast.
- Works well with large datasets.

Limitations:

- Requires specifying the number of clusters.
- Assumes clusters are spherical.

3. Hierarchical Clustering

Application:

- Urban Planning: Creating a hierarchy of urban zones.
- Traffic Analysis: Analyzing hierarchical relationships in traffic patterns.
- Community Engagement: Understanding nested community structures.

Advantages:

- No need to specify the number of clusters.
- Provides a dendrogram to visualize the clustering process.
- Limitations:
- Computationally expensive for large datasets.
- Difficult to scale.

Formula

1. Distance Calculation:

DBSCAN uses Euclidean distance to measure the distance between two points \mathbf{p} and \mathbf{q} in a multidimensional space:

$$distance(\mathbf{p}, \mathbf{q}) = \sqrt{\sum_{i=1}^n (p_i - q_i)^2}$$

This formula calculates the straight-line distance between two points in a dataset based on their coordinates.

2. ϵ -Neighborhood (ϵ -neighborhood):

The ϵ -neighborhood of a point \mathbf{p} includes all points within a specified radius ϵ from \mathbf{p} :

$$N_{\epsilon}(p) = \{q \in \text{dataset} \mid \text{distance}(p, q) \leq \epsilon\}$$

It defines the local region around a point where density is evaluated to determine core points, border points, and noise points.

K-means clustering algorithm:

The way k means algorithm works is as follows:

- Specify the number of clusters K.
- Initialize centroids by first shuffling the dataset and then randomly selecting K data points for the centroids without replacement.
- Keep iterating until there is no change to the centroids. i.e. assignment of data points to clusters isn't changing.
- Compute the sum of the squared distance between data points and all centroids.
- Assign each data point to the closest cluster (centroid).
- Compute the centroids for the clusters by taking the average of all data points that belong to each cluster.

The approach k means follows to solve the problem is called Expectation-Maximization. The E-step assigns the data points to the closest cluster. The M-step is computing the centroid of each cluster. Below is a breakdown of how we can solve it mathematically. The objective function is:

$$\bar{J} = \sum_{i=1}^m \cdot \sum_{k=1}^k \omega_{ik} \|x^i - \mu_k\|^2$$

where $w_{ik}=1$ for data point x_i if it belongs to cluster k ; otherwise, $w_{ik}=0$. Also, μ_k is the centroid of x_i 's cluster. It's a minimization problem of two parts. We first minimize J w.r.t. w_{ik} and treat μ_k fixed. Then we minimize J w.r.t. μ_k and treat w_{ik} fixed. Technically speaking, we differentiate J w.r.t. w_{ik} first and update cluster assignments (E-step). Then we differentiate J w.r.t. μ_k and recompute the centroids after the cluster assignments from the previous step (M-step). Therefore, the E-step is:

$$\frac{\partial J}{\partial \omega_{ik}} = \sum_{i=1}^m \sum_{k=1}^K \|x^i - \mu_k\|^2$$

$$\Rightarrow w_{ik} = \begin{cases} 1 & \text{if } k = \text{argmin}_j \|x^i - \mu_j\|^2 \\ 0 & \text{otherwise.} \end{cases}$$

In other words, assign the data point x_i to the closest cluster judged by its sum of squared distance from the cluster's centroid.

And M-step is:

$$\frac{\partial J}{\partial \mu_k} = 2 \sum_{i=1}^m w_{ik} (x^i - \mu_k) = 0$$

$$\Rightarrow \mu_k = \frac{\sum_{i=1}^m w_{ik} x^i}{\sum_{i=1}^m w_{ik}}$$

Which translates to recomputing the centroid of each cluster to reflect the new assignments.

Few things to note here:

Since clustering algorithms including k means use distance-based measurements to determine the similarity between data points, it's recommended to standardize the data to have a mean of zero and a standard deviation of one since

almost always the features in any dataset would have different units of measurements such as age vs income.

Given that k means iterative nature and the random initialization of centroids at the start of the algorithm, different initializations may lead to different clusters since k means the algorithm may stuck in a local optimum and may not converge to the global optimum. Therefore, it's recommended to run the algorithm using different initializations of centroids and pick the results of the run that yielded the lower sum of squared distance.

Assignment of examples isn't changing is the same thing as no change in within-cluster variation:

$$\frac{1}{m_k} \sum_{i=1}^{mk} \|x^i - \mu_{c^k}\|^2$$

5.8 Implementation

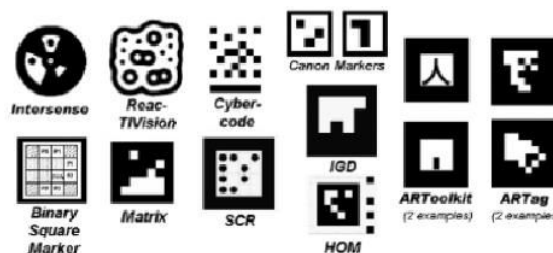
The implementation phase involves deploying the AR system in real-world urban planning processes and ensuring it operates smoothly.

Infrastructure Setup: Install the required hardware, such as servers, AR devices, and network components. To accommodate widespread use, make sure the infrastructure is secure and scalable.

Pilot Projects: To test the AR system in real-world urban planning scenarios, carry out pilot projects. These initiatives assist in locating any problems with the system's operation and provide useful information that may be applied to its improvement. Large-scale urban initiatives and small-scale developments should both be included in the pilot programs.

Training and Support: Provide ongoing training and support to users. This includes creating user manuals, offering technical support, and conducting refresher training sessions. Ensuring that users are well-supported helps in achieving smooth adoption and efficient use of the AR system.

Monitoring and Maintenance: Provide systems for tracking the effectiveness and utilization of the augmented reality system. To keep the system effective and current with the newest technology breakthroughs and user needs, regular maintenance and updates are required.



VI. RESULTS AND DISCUSSION

Urban planners are beginning to see augmented reality (AR) as a game-changing tool that provides a dynamic and immersive way to visualize and manage urban landscapes. Augmented Reality (AR) enhances decision-making and promotes more inclusive and sustainable urban environments by allowing planners, architects, and stakeholders to experience and interact with virtual representations of urban developments in real time by superimposing digital information onto the physical world.

Augmented reality has several benefits for urban planning, one of which is its capacity to enhance visualization. Conventional planning techniques mainly rely on static models and 2D maps, which might be difficult for non-experts to understand. Contrarily, augmented reality (AR) offers a three-dimensional, interactive perspective of planned developments, facilitating public and stakeholder understanding and engagement with the plans. For example, city

dweller can evaluate the impact of a new building on their neighbourhood and offer well-informed input by using augmented reality (AR) programs to view the project in real life. More openness and public involvement are encouraged by this improved visualization, both of which are essential for democratic urban development processes.

Additionally, AR improves the planning process' efficacy and efficiency. To evaluate different scenarios and their possible effects, urban planners can project historical data, real-time analytics, and predictive algorithms onto the physical environment. This feature is very helpful for modelling the results of infrastructural modifications, such as adding green spaces or modifying traffic patterns. Planners can make better and more informed decisions by promptly identifying possible problems and opportunities by visualizing these scenarios in situ. Furthermore, AR can help multidisciplinary teams collaborate by offering a common, interactive forum for debating and improving urban designs.

Additionally, AR makes a substantial contribution to the resilience and sustainability of metropolitan places. AR aids in the construction of more robust urban infrastructures by allowing planners to model and visualize the effects of environmental changes, such as rising sea levels or an increase in the frequency of storms. AR, for instance, can be used to simulate flood zones and show how they might affect planned and existing structures, giving planners early access to develop mitigation plans. Furthermore, by enabling precise planning of green spaces, energy-efficient buildings, and sustainable transportation networks, augmented reality (AR) can help optimize resource utilization and reduce environmental footprints.

The creation of smart cities is aided using augmented reality in urban design. Real-time data on urban conditions, like traffic density, noise levels, and air quality, can be obtained by connecting augmented reality (AR) applications with Internet of Things (IoT) devices. Planners may more efficiently monitor and control urban systems by using AR interfaces to view this data. To increase efficiency and safety, AR can be used, for example, to see and control the flow of traffic, both automobile and pedestrian, in crowded urban areas. Furthermore, augmented reality (AR) can improve the user experience in smart cities by giving locals and visitors access to real-time information about their surroundings, including historical data, navigational aids, and event alerts.

Despite its numerous benefits, the adoption of AR in urban planning is not without challenges. Technical limitations, such as the need for high-quality AR hardware and software, can be a barrier to widespread use. Additionally, there are worries over data security and privacy, especially when integrating AR apps with real-time data from Internet of Things devices. A crucial problem that requires attention is how to safeguard private data while still offering insightful analysis for urban planning. Additionally, reliable and current spatial data is necessary for the successful application of AR in urban planning; however, obtaining and maintaining this data can be resource-intensive.

There are also social and cultural considerations to consider. The introduction of AR technologies into urban planning processes requires a shift in mindset for many stakeholders, including planners, policymakers, and the public. Effective training and education are essential to ensure that these groups can fully leverage the potential of AR. Additionally, it is important to consider the inclusivity of AR applications, ensuring that they are accessible to people of all ages, abilities, and socio-economic backgrounds. This inclusivity is crucial for fostering broad public engagement and ensuring that urban development benefits all members of the community.

VII. CONCLUSION

In conclusion, augmented reality (AR) is emerging as a groundbreaking tool in urban planning, offering unprecedented capabilities to visualize, analyze, and manage urban spaces more dynamically and interactively. By superimposing digital information onto the physical world, AR enhances the ability of planners, architects, and stakeholders to engage with and understand urban development projects, fostering greater transparency and public participation. The immersive 3D views provided by AR make complex planning concepts accessible to non-experts, facilitating more inclusive decision-making processes. This increased engagement is crucial for democratic urban development, ensuring that the voices of community members are heard and considered in shaping their environment.

AR greatly increases urban planning's efficacy and efficiency. The integration of real-time analytics, predictive models, and historical data allows planners to assess different scenarios and their possible effects more quickly and precisely. This capacity is especially useful for evaluating how changes to the infrastructure will affect the environment and enable the early detection of problems and opportunities. The cooperative aspect of augmented reality (AR) fosters

interdisciplinary collaboration by giving stakeholders a common forum to improve planning and reach conclusions.

AR greatly increases the sustainability and resilience of urban places. The consequences of environmental changes, such as the effects of climate change, on infrastructure and communities can be modelled and illustrated by planners. By enabling the development of strategies to avert potential hazards, this form of foresight contributes to the creation of more resilient urban environments. By making it easier to plan green spaces, energy-efficient buildings, and environmentally friendly transit systems, AR also contributes to resource efficiency and lessens environmental impact.

Through its integration with Internet of Things (IoT) devices, augmented reality (AR) plays a crucial role in the development of smart cities by providing real-time data on urban situations. AR interfaces can be used to visualize this data, making it possible to monitor and control urban systems more effectively. AR, for instance, can be used to better control traffic, increase safety, and boost the general effectiveness of urban infrastructure. Furthermore, by providing real-time information and navigational support, augmented reality (AR) improves the user experience in smart cities by improving the usability and responsiveness of urban environments to the demands of their inhabitants.

The use of AR in urban planning is not without difficulties, though. Significant obstacles include technical ones like the requirement for sophisticated AR gear and software as well as worries about data security and privacy. It is imperative to safeguard confidential data while taking advantage of augmented reality's potential. Furthermore, maintaining current and reliable spatial data is essential for AR applications, which might demand a lot of resources. For planners, legislators, and the general public to fully utilize AR, adequate training and education are required. Social and cultural issues also play a part. To promote widespread public engagement, AR apps need to be inclusive of all community members, regardless of their age, ability, or socioeconomic background.

Despite these challenges, the potential of AR in urban planning is immense.

REFERENCES

1. M. Aruna, S. Sukumaran, V. Srinivasan MITS Hybridization of Fuzzy Label Propagation and Local Resultant Evidential Clustering Method for Cancer Detection International Journal of Engineering Trends and Technology, ISSN-2231-5381, Vol.70, issue-9, Page: 34-46, September 2022.IF.0.16 F.
2. Sweeney, L. (2002). k-anonymity: A model for protecting privacy. International Journal of Uncertainty, Fuzziness and Knowledge-Based Systems, 10(05), 557-570.
3. Mohan, C., & Ranganathan, A. (2013). Privacy preserving association rule mining in horizontally distributed databases using randomization technique. International Journal of Advanced Research in Computer Science and Software Engineering, 3(7), 609-615.
4. Rivest, R. L., Adleman, L., & Dertouzos, M. L. (1978). On data banks and privacy homomorphisms. Foundations of Secure Computation, 4(11), 169-180.
5. Yao, A. C. (1982). Protocols for secure computations. In Proceedings of the 23rd Annual Symposium on Foundations of Computer Science (FOCS) (pp. 160-164). IEEE.
6. V. Srinivasan 'Fuzzy Fast Classification Algorithm with Hybrid of ID3 and SVM'' International Journal of Intelligence and Fuzzy System, Vol.24, May 2013, pp.556-561.
7. Zhang, X., Xia, C., Lu, R., & Wang, X. (2019). Privacy-Preserving Data Analytics in the Cloud: Survey and Future Directions. IEEE Communications Surveys & Tutorials, 21(2), 1032-1066.
8. Wang, X., Chen, X., & Wu, D. (2016). Privacy-Preserving Big Data Analytics for Smart Grids: Opportunities and Challenges. IEEE Transactions on Smart Grid, 7(5), 2380-2389.
9. Wang, C., Wang, Q., Ren, K., Lou, W., & Li, J. (2012). Towards secure and dependable storage services in cloud computing. IEEE Transactions on Services Computing, 5(2), 220-232.
10. Agrawal, R., & Srikant, R. (2000). Privacy-preserving data mining. In ACM SIGMOD International Conference on Management of Data(pp. 439-450).
11. Boneh, D., Di Crescenzo, G., Ostrovsky, R., & Persiano, G. (2008). Public key encryption with keyword search. In Advances in Cryptology—EUROCRYPT 2004 (pp. 506-522).
12. Jain A (2010) Data clustering: 50 years beyond K-means. Pattern Recognit Lett 31:651–666.
13. Velmurugan T, Santhanam T (2011) A survey of partition-based clustering algorithms in data mining: an experimental approach. Inf Technol J 10:478–484.
14. Januzaj E, Kriegel H, PfeifleM(2004) Scalable density-based distributed clustering. In: Proceedings of the 8th

European Conference on Principles and Practice of Knowledge Discovery in Databases, pp 231–244.

15. [Indira Priyariyariya, P. and Ghosh, D.K. (2013), A Survey on Different Clustering Algorithms in Data Mining Technique, International Journal of Modern Engineering Research, Vol.3, Issue.1, pp-267-274.
16. Berkhin P. (2006) A Survey of Clustering Data Mining Techniques. In: Kogan J., Nicholas C., Teboulle M. (eds) Grouping Multidimensional Data. Springer, Berlin, Heidelberg.



INTERNATIONAL
STANDARD
SERIAL
NUMBER
INDIA



INTERNATIONAL JOURNAL OF INNOVATIVE RESEARCH

IN SCIENCE | ENGINEERING | TECHNOLOGY

 9940 572 462  6381 907 438  ijirset@gmail.com



www.ijirset.com

Scan to save the contact details