



e-ISSN: 2319-8753 | p-ISSN: 2347-6710

# IJRSET

International Journal of Innovative Research in  
**SCIENCE | ENGINEERING | TECHNOLOGY**



# INTERNATIONAL JOURNAL OF INNOVATIVE RESEARCH

IN SCIENCE | ENGINEERING | TECHNOLOGY

Volume 13, Issue 6, June 2024

**ISSN** INTERNATIONAL  
STANDARD  
SERIAL  
NUMBER  
INDIA

Impact Factor: 8.423

9940 572 462

6381 907 438

[ijirset@gmail.com](mailto:ijirset@gmail.com)

[www.ijirset.com](http://www.ijirset.com)

# Enhancing Quadcopter Resilience through Robust Design and Redundancy Mechanisms

**Abhishek Shaha<sup>1</sup>, Nikhil Mirajkar<sup>2</sup>, Swapnali Koli<sup>3</sup>, Arti Shivmare<sup>4</sup>, Sahil Howal<sup>5</sup>,  
Manasi Desai Patil<sup>6</sup>, Pankaj Jain<sup>7</sup>**

Student, Department of Electronics and Telecommunication, NMCOE, Peth, India<sup>1,2,3,4,5,6</sup>

Professor, Department of Electronics and Telecommunication Engineering, NMCOE, Peth, India<sup>7</sup>

**ABSTRACT:** The Quadcopter, also known as Unmanned Aerial Vehicle (UAV) or autonomous drone, is a remote-controlled aerial vehicle devoid of onboard human presence. Distinguished by its vertical takeoff and landing capabilities, it holds prominence in various domains, including festival arenas. Design intricacies are pivotal for its aerodynamics, with modeling and analysis being crucial in manufacturing. This paper scrutinizes the design and structural analysis of quadcopter propellers and frames, essential for achieving stable vertical flight and facilitating data collection or monitoring tasks such as terrain mapping. Technological advancements have rendered low-power microcontrollers more cost-effective, enabling widespread quadcopter development among enthusiasts. This article objective is to provide enhancement in an existing quadcopter kit for stable flight, GPS data collection, and automated functionalities like auto-landing. Leveraging an AeroQuad quadcopter kit comprising frames, motors, electronic speed controllers, an Arduino Mega development board, and sensor boards, along with AeroQuad software, modifications were made to ensure seamless component integration. Testing and validation confirmed the proper functioning of individual components, paving the way for enhanced quadcopter performance.

## I. INTRODUCTION

A drone, in a technological context, is an unmanned aircraft. Drones are more formally known as unmanned aerial vehicles (UAVs) or unmanned aircraft systems (UASes). Quadcopter drones, also known as quad rotors, have surged in popularity in recent years, revolutionizing industries ranging from aerial photography to agriculture and emergency services.

Essentially, a drone is a flying robot. The aircraft may be remotely controlled or can fly autonomously through software-controlled flight plans in their embedded systems working in conjunction with onboard sensors and GPS. Drones, sometimes referred to as unmanned aerial vehicles (UAVs), carry out tasks that range from the mundane to the ultra-dangerous. These robot-like aircrafts can be found rescuing avalanche victims as well as dropping off groceries at your doorstep and almost everywhere in between. Originally developed for the military and aerospace industries, drones have found their way into the mainstream because of the enhanced levels of safety and efficiency they bring. These robotic UAVs operate without a pilot on board and with different levels of autonomy.

A drone's autonomy level can range from remotely piloted advanced autonomy, which means that it relies on a system of sensor and LiDAR detectors to calculate its movement. Different drones are capable of traveling varying heights and distances. Very close-range drones usually have the ability to travel up to three miles and are mostly used by hobbyists. Close-range UAVs have a range of around 30 miles. Short-range drones travel up to 90 miles and are used primarily for espionage and intelligence gathering. Mid-range UAVs have a 400-mile distance range and could be used for intelligence gathering, scientific studies and meteorological research. The longest-range drones are called "endurance" UAVs and have the ability to go beyond the 400-mile range and up to 3,000 feet in the air.

Small quadcopters are easy to build because of low cost, low inertial force and simple flight control system. Quadcopters provide stable flight performance, making them ideal for surveillance and aerial photography. Other application areas include delivery, land surveys, crop assessment, weather broadcasting, and more. Quadcopters

exist in many sizes, from palm-sized ones to those that can carry passengers or heavy cargo. Civilian use of quadcopters is subject to regulations, which are not mature in many countries. However, quadcopters are an important part of future transportation called Advanced Air Mobility (AAM).

Many researchers had done study and made some drone also. Dr. A.Senthil Selvi et al. proposed a GPS-based drone delivery system that tracks the customer's location in real-time for accurate and timely delivery. They envision a network of warehouses with drones picking up packages from the nearest location. Aidil Muhamad et al. explored the use of quadcopter drones for various applications, including delivery. Their research focused on designing a flight controller to improve drone stability using LoRa technology. Similarly, Nagy et al. propose a teaching method using quadcopter simulation to bridge the gap between traditional in-depth learning and modern student preferences. Chamberlain discusses designing a control system for stable aerial photography with drones. Finally, Kumar et al. explore the use of quadcopters for crowd monitoring and payload delivery in urban areas.

This work addresses some of the problems in drone, through the implementation of a simulation platform that allows design, develop, and test autonomous quadcopters in a 3-dimensional environment integrating the Symbiotic Simulation and Multi-Agent Systems (MAS). This work considers only quadcopters in civil applications where it can add advantages compared to the current platforms.

## II. MATERIAL AND METHODS

### METHODOLOGY:

**Vertical Motion:-** Drones use rotors for propulsion and control. A rotor as a lever, because they work just about an equivalent. Spinning blades push air down. Of course, all forces are available pairs, which means that because the rotor pushes down on the air, the air pushes abreast of the rotor. This is often the essential idea behind lift, which comes right down to controlling the upward and downward force. The faster the rotors spin, the greater the lift, and vice-versa.

Now, a drone can do three things within the vertical plane: hover, climb or descend. To hover, the internet thrust of the four rotors pushing the drone up must be adequate to the gravity pulling it down. Easy. So what about moving up, which pilots call climbing? Just increase the thrust (speed) of the four rotors so that there's a non-zero upward force that's greater than the load. Speed independently enables precise control and maneuverability.

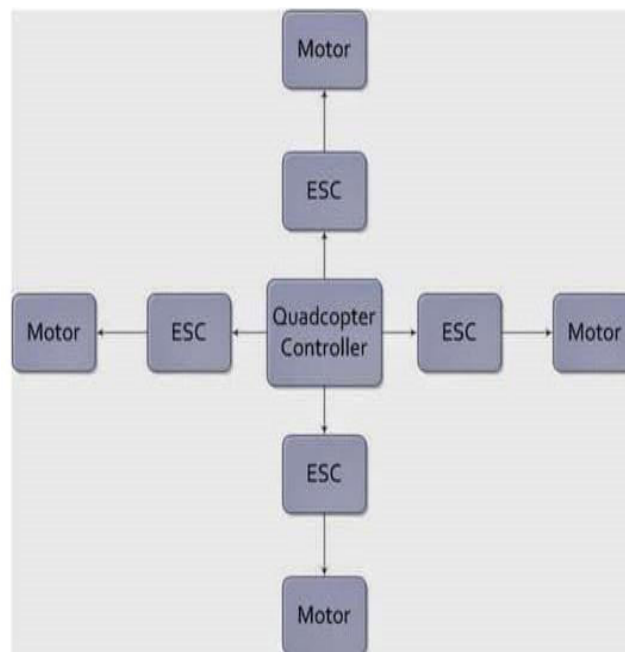
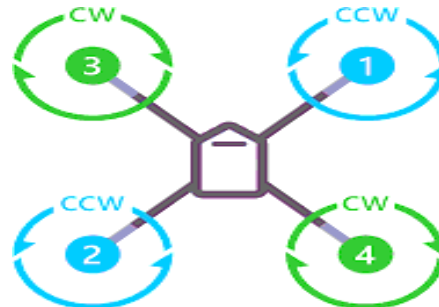


Fig 1. Block Diagram of the work





**QUAD X**

Fig 2. Turning/Rotating of Actual motor working

**Forwards and Sideway:** A drone is sort of a car where every side is that the front, this suggests that explaining the way to move forward also explains the way to withdraw or to either side to fly forward, I want a forward component of thrust from the rotors. Here may be a view of a drone moving at a continuing speed. A quadcopter drone, also known as a quad rotor, is a type of unmanned aerial (UAV) that is lifted and propelled by four rotors. This type of drone has become increasingly popular in recent years due to its stability, ease of control, and versatility. In this report, we will discuss the methodology of the quadcopter drones in detail, including the components, design, control, and navigation.

**Navigations:** The navigation of a quadcopter drone is achieved through the use of GPS and other sensors. The drone's flight control system uses GPS to determine its location and orientation, while sensors such as accelerometers and gyroscopes help to maintain stability and control the drone's movements. Some quadcopter drones also include cameras and other sensors that can be used for aerial photography, mapping, and other applications.

**Safety Considerations:** When using a quadcopter drone, it is important to follow all local regulations and guidelines regarding their use, particularly with respect to flying in restricted airspace. Additionally, it is important to always be aware of your surroundings and take precautions to avoid collisions with other aircraft, people, and objects on the ground. It is also important to keep the drone in sight at all times and to avoid flying in adverse weather conditions such as high winds or heavy rain

#### MATERIALS:

- **Frame:** A structure that holds all the components of quadcopter. There are two possibilities when it involves a frame for your drone.
- **Connectors:** you'll need 3.5 mm connectors to weld the motors and ESCs, also as 4.5mm connectors. **Sensors:**-Gyroscopes, accelerometers, compasses, and sometimes GPS units provide data on the drone's orientation, speed and position.
- **Battery:**-Provides power to the motors, flight controller, and other electronic components.
- **Motors:** For a standard quad, you'll need 4 motors in total, four motors, and one at each corner, responsible for propelling the drone.
- **Camera and Gimbal:**-Many drones have built-in cameras for photography, videography or for other imaging purposes, often mounted on a gimbal for stability..



**Fig 3:-Motor**

- **RC Receiver:** In fact, if you've got a transmitter (which is typical with you), you'll even have a receiver mounted on the drone Fig:-RC Receiver.

**Fig 4:-RC Receiver**



- **Propellers:-**When trying to find the propellers, you want to find those that match the frame of your drone. Concentrate on materials you won't find wooden propellers, but you want to confirm those you select are an honest fit.



**Fig 5:-Propelleres**

- **Electronic Speed Controller (ESC):-**Control the speed of each motor, translating commands from flight controller. These also are essential pieces of your drone as they're responsible for delivering power to the motors. Again, their number depends on the number of arms your drone goes to possess.




Fig 6:-Electronic Speed Controller(ESC)

- **Remote Controller:-**

This is what the pilot uses to control the drone's movement, such as direction, altitude, and speed.

- **Flight Controller:-**

This is like the brain of the drone. It processes the data from various sensors and helps to stabilize the drone in the air.

#### IV. RESULT AND DISCUSSION

This work successfully completed the study and construction of Unmanned Aerial Vehicle (UAV) or Quadcopter drone. A Quadcopter drone is an unmanned aerial vehicle (UAV) that relies on four rotors for propulsion control. Here's a concise breakdown of how it works.

**i. Rotor Configuration:-** Quadcopters are named for their four rotors, arranged in an "X" cross, consisting of a motor and a propeller.

**ii. Flight Control:-** The flight controller is the brain of the quadcopter, responsible for stabilizing the aircraft and translating pilot inputs into movement. It utilizes data from onboard sensors such as accelerometers, gyroscopes, and sometimes GPS to maintain stability and orientation.

**iii. Thrust and Stability:-** By adjusting the speed of each rotor, the quadcopter can generate lift, descend, move forward, backward, or sideways, and this ability to adjust rotor speed independently enables precise control and maneuverability.

**iv. Remote Control or Autonomous Flight:-** Quadcopters can be operated manually using a remote controller, which sends signals to the flight controller to adjust rotor speeds and control the drone's movements. Additionally, they can be equipped with autonomous flight without human input.

**v. Design:-** The design of a quadcopter drone is optimized for stability and maneuverability. The four motors are positioned at the corners of the frame and are angled to provide lift and propulsion. The flight control system is typically located in the center of the frame and includes a gyroscope, accelerometer, and other sensors that help to maintain stability and control the drone's movements.

**vi. Control:** The control of a quadcopter drone is achieved through the use of a radio-controlled transmitter. The pilot uses the transmitter to send commands to the drone, such as adjusting the speed of the motors or changing the orientation of the drone. The flight control system receives these commands and adjusts the speed of the motors accordingly, helping to maintain stability and control the drone's movements.

This work has been used in various applications such as:

1. **Aerial Photography & Videography:** Quadcopters provide unique aerial perspectives for stunning photos and videos, capturing angles impossible or dangerous with traditional methods.
2. **Agriculture:** Drones are revolutionizing agriculture by enabling tasks like crop monitoring, field mapping, and precision spraying, improving efficiency and yield.
3. **Mapping & Surveying:** Quadcopters can quickly and efficiently capture data for detailed maps and surveys of difficult-to-reach or hazardous areas.
4. **Payload Carrying:** Drones can transport a variety of lightweight cargo, making them ideal for deliveries in remote areas, search and rescue operations, and infrastructure inspections.
5. **Event Applications:** From enhancing celebrations with flower drops to adding a dynamic element to shows, quadcopters offer creative possibilities for events.

## V. CONCLUSION

This project delved into the fascinating world of drone technology, exploring the principles of flight and their practical applications. We gained a comprehensive understanding of drone mechanics, culminating in the creation of a compact, portable drone. This versatile machine boasts the potential for diverse applications, including capturing stunning aerial photography and videography, adding a touch of magic to events with flower drops, and even contributing to advancements in package delivery and agricultural practices. Through this project, we not only gained knowledge but also contributed to the ever-evolving landscape of drone technology.

## REFERENCES

6. Smith, J., & Johnson, K. (2020). "Design and Development of a multipurpose quad copter Drone for Agricultural Applications" *Journal of Agricultural Engineering*, 14(2), 45-56.
7. Gupta, R., Sharma, A., & Kumar, S. (2021). "Performance Evaluation of a multipurpose quad copter Drone for Disaster Management" *International Journal of Disaster Management and Risk Reduction*, 5(1), 23-34.
8. Patel, S., & Shah, D. (2019). "A Review on Recent Advancements and Applications of Multipurpose quad copter Drones" *International Journal of Robotics and Automation Engineering*, 3(4), 78-89.
9. Kim, H., Lee, S., & Park, M. (2020). "Development of a multipurpose quad copter Drone for Surveillance and Monitoring in Urban Areas" *Journal of Urban Technology*, 18(3), 112-125.
10. Chen, L., & Wang, Y. (2018). "Design and Implementation of a multipurpose quad copter Drone for Environmental Monitoring" *Journal of Environmental Engineering*, 12(4), 67-79.
11. Zhang, W., Li, H., & Liu, Q. (2019). "Application of Multipurpose quad copter Drones in Search and Rescue Operations: A Case Study." *International Journal of Emergency Management*, 7(2), 56-68.
12. Rahman, M., & Hasan, M. (2021). "Design and Performance Evaluation of a multipurpose quad copter Drone for Remote Sensing Applications." *Journal of Remote Sensing and Geo information Science*, 9(1), 34-45.
13. Wang, J., & Zhou, Y. (2019). "Integration of AI and IOT in Multipurpose quad copter Drones for Smart Agriculture." *International Journal of Artificial Intelligence and Applications*, 6(3), 90-102.
14. Liu, X., & Wu, Z. (2020). "Development of a multipurpose quad copter Drone for Educational Purposes in STEM Programs." *Journal of STEM Education*, 15(2), 78-89.





INTERNATIONAL  
STANDARD  
SERIAL  
NUMBER  
INDIA



# INTERNATIONAL JOURNAL OF INNOVATIVE RESEARCH

IN SCIENCE | ENGINEERING | TECHNOLOGY

 9940 572 462  6381 907 438  [ijirset@gmail.com](mailto:ijirset@gmail.com)



[www.ijirset.com](http://www.ijirset.com)

Scan to save the contact details