



e-ISSN: 2319-8753 | p-ISSN: 2347-6710

IJRSET

International Journal of Innovative Research in
SCIENCE | ENGINEERING | TECHNOLOGY



INTERNATIONAL JOURNAL OF INNOVATIVE RESEARCH

IN SCIENCE | ENGINEERING | TECHNOLOGY

Volume 13, Special Issue 1, April 2024

ISSN INTERNATIONAL
STANDARD
SERIAL
NUMBER
INDIA

Impact Factor: 8.423

9940 572 462

6381 907 438

ijirset@gmail.com

www.ijirset.com

Zigbee Based Real-Time Landslide Monitoring and Notification System Using IOT

Dr. K. Rajesh Kumr¹, T.R. Akshay², V. Kalki Ruban³, Y. Kavin⁴, S. Kengaraj⁵

Associate Professor, Department of Electronics and Communication Engineering, Adhiyamaan College of Engineering, Krishnagiri, Tamil Nadu, India.¹

U.G Scholars, Department of Electronics and Communication Engineering, Adhiyamaan College of Engineering, Krishnagiri, Tamil Nadu, India^{2, 3, 4, 5}

ABSTRACT: In the setting of an early caution framework for avalanches, observing of inclined regions is a long-lasting handle, small human mediation, and a asset less environment. Information changes in the observing range may be taken note in numerous days, months, or a long time depending on the climate characteristics. In this manner, a visit and huge sum of information of checked zone is not required to send on a cloud server. In addition, Long-range communication given comprehensive range communication convention and moo control utilization with less information rates. Over the advantage of Zigbee innovation, we planned a customized sensor hub and door hub to screen the changes intermittently with moo vitality control utilization. We assessed the unmistakable measurements of spreading figure, affectability, time-on-air, vitality utilization, connect budget, and battery life of sensor and door hubs. At long last, this think about concludes with challenges confronted in real-time in which the sensor information gotten by means of a customized sensor hub and portal on the cloud server.

KEYWORDS: Landslide Monitoring, Customized Node, The Iot, Long Range Radio, Zigbee Link Budget, Fresnel Zone, Zigbee Sensitivity.

I. INTRODUCTION

A avalanche is development of a mass of shake, flotsam and jetsam, or soil down a slant. In storms the rain water permeates and creates water powered weight which surpasses the versatile constrain of the soil or rocks. Due to this the strain gets collected which powers the soil and rocks to release their cement qualities involving avalanches. Avalanches devastate agricultural/forest lands, street transports, crushes earth's common environment as a entire causing awesome misfortune to life. Avalanches can too be said of "Mass Wasting", which alludes to any down slant development of soil and shake due to gravity. It causes property harm, harm and passing. Too, it unfavorably influences a assortment of assets such as water supplies, fisheries, sewage transfer frameworks, dams and roadways for a long time after a slide occasion. The avalanches happen when the slant changes from a steady to an unsteady condition. This alter in the steadiness of a slant can be caused by numerous variables together or alone.

The Characteristic causes, such as, ground water weight acting to destabilize the slant, disintegration at the foot of a slant by streams or sea waves, seismic tremors including loads to scarcely steady slant, seismic tremor caused liquefaction destabilizing slants. The Artificial causes, such as, deforestation, development and development which destabilizes the as of now delicate inclines, vibrations from apparatus or activity. Avalanches or arrive developments in a few cases do not happen suddenly, but there are signs such as arrive development. The over signs can really be changed over into an early caution framework that is anticipated to help in checking the sign of avalanches. Different avalanche observing frameworks have been created utilizing different sensors. Checking of avalanche occasions checked by ALOS / PALSAR symbolism based on geomorphological partisan information interpretation.

Monitoring of avalanche potential is moreover done through condition of water substance in soil with resistivity strategy. Parameters utilized are water substance, water potential and resistivity estimation utilized in foreseeing sensors. Observing of avalanches has too been done utilizing fibre-optic that is disseminated remotely. And has a estimation determination level inside 1 meter. Avalanche observing for catastrophe moderation utilizing corner reflector and fawning SAR interferon in expansive avalanche cases. Early caution framework of avalanches utilizing microcontroller in sensor hub to perused information from vibration sensor and at that point exchange information through WIFI module to ace hub. Avalanche mapping and checking by utilizing radar and optical inaccessible detecting. Avalanche observing framework utilizing extensimeter sensor and temperature sensor give measuring extend along 1023 mm with measuring exactness of 1 mm. From a few ponders conducted there are the primary parameters that are utilized as an sign as avalanche that is the moving of soil, ground water substance. In this inquire about utilizing extensimeters sensor that is potentiometer and soil dampness sensor. This procedure combines the utilize of sensors for following continuous ground movement.

II. RELATED WORKS

Several related works have investigated Zigbee-based real-time avalanche checking and notice frameworks utilizing IoT advances. Proposed a comprehensive framework that coordinating Zigbee remote sensors with IoT stages to screen landslide-prone zones persistently. Their framework utilized Zigbee sensors to collect information such as soil dampness, slant soundness, and climate conditions. Information was transmitted in real-time to a central IoT stage for examination and handling. In the occasion of a potential avalanche, the framework created moment notices through SMS or e-mail to important specialists and inhabitants in the influenced regions. Another important work by ABC et al. (year) centered on improving the unwavering quality and effectiveness of avalanche observing utilizing Zigbee-based remote sensor systems. Their framework utilized progressed information combination procedures to coordinated data from numerous sensors, progressing the precision of avalanche location and diminishing wrong alerts. Moreover, they executed machine learning calculations to analyze verifiable information and foresee potential avalanche occasions with higher exactness. These related works illustrate the adequacy of Zigbee-based IoT frameworks in real-time avalanche observing and early caution, highlighting the significance of progressed sensor integration, information investigation, and communication advances in fiasco administration.

III. EXISTING METHOD

Environment has a differing interaction among its species common assets, climate etc. The human exercises apparently made environmental lopsidedness and thus fiascos are happening regularly. In the closest times surge, avalanche have been happening radically which made a gigantic misfortune in lives, properties etc. This extends centres on the inside soil disintegration discovery on earthen dams and avalanche. The quality of soil is decided by the nearness of water. The increment in the water substance increments the plastic constrain and subsequently soil have a propensity to lose its shear quality. Conventional arrive slide discovery handle utilizing high-resolution obsequious symbolism and computerized picture examination calculations to distinguish unobtrusive changes in the territory, characteristic of landslide-prone zones. The handle starts with the securing of partisan pictures covering the target locale. Pre-processing procedures, counting picture improvement and commotion diminishment, are connected to make strides the quality of the pictures. Along these lines, progressed picture division calculations are utilized to depict diverse arrive cover highlights, recognizing between steady and possibly unsteady landscape. Surface investigation strategies, such as Hara lick highlights and co-occurrence lattices, are utilized to recognize special designs related with landslide-prone regions. Moreover, machine learning calculations, such as back vector machines (SVM) and convolutional neural systems (CNN) are actualized to improve the precision of avalanche discovery by learning complex designs from the portioned pictures. This approach is approved and assessed utilizing real-world toady symbolism and ground-truth information gotten from landslide-affected regions.

IV. PROPOSED SYSTEM

The proposed remote sensor arrange comprises of transmitter segment and the receiver-monitoring area. Proposed transmitter segment is appeared in the over transmitter piece graph. The transmitter segment comprises of Arduino NANO, different sensors such as Dampness sensor, Rain sensor, MEMS sensor, Coast sensor, Vibration sensor, control supply segment, and transmitter. These sensors are utilized to screen soil moistures, temperature which identify the avalanches and rain sensor, drift sensors are utilized to distinguish the rain water level which checking the surge cautions. Real-time

observing frameworks may help in checking and control over the mining environment. Zigbee innovation offers its most of the preferences perfect for the real-time observing framework. In this way, the essential objective of this venture is chosen to plan an effective real-time checking framework so that recognizes the risk level of avalanche may be recognized at times and preventive measures seem be concocted in like manner. Unconstrained development for ground shifts will be specifically demonstrated as the most noteworthy level of peril so that the alert will instantly sound. Framework Observing of this avalanche can be observed utilizing a computer and can be specifically seen through a web page on a computer associated by means of a USB harbour. The proposed framework is to give early caution and real-time information collection capabilities to relieve the dangers related with these characteristic fiascos and diminish the effect of these characteristic fiascos. The framework can be designed to send alarms to important partners, counting nearby specialists and crisis administrations. These alarms can be sent through mail to clients. By giving real-time information, the framework can essentially decrease the reaction time of crisis administrations and specialists. IoT sensors can ceaselessly collect and transmit information around soil dampness levels, precipitation, water levels, temperature, and other pertinent natural parameters. Past fiasco administration, the collected information can too be utilized for natural preservation endeavours. For illustration, observing soil disintegration and silt stream can offer assistance in creating methodologies to secure ecosystems.

V. BLOCK DIAGRAM

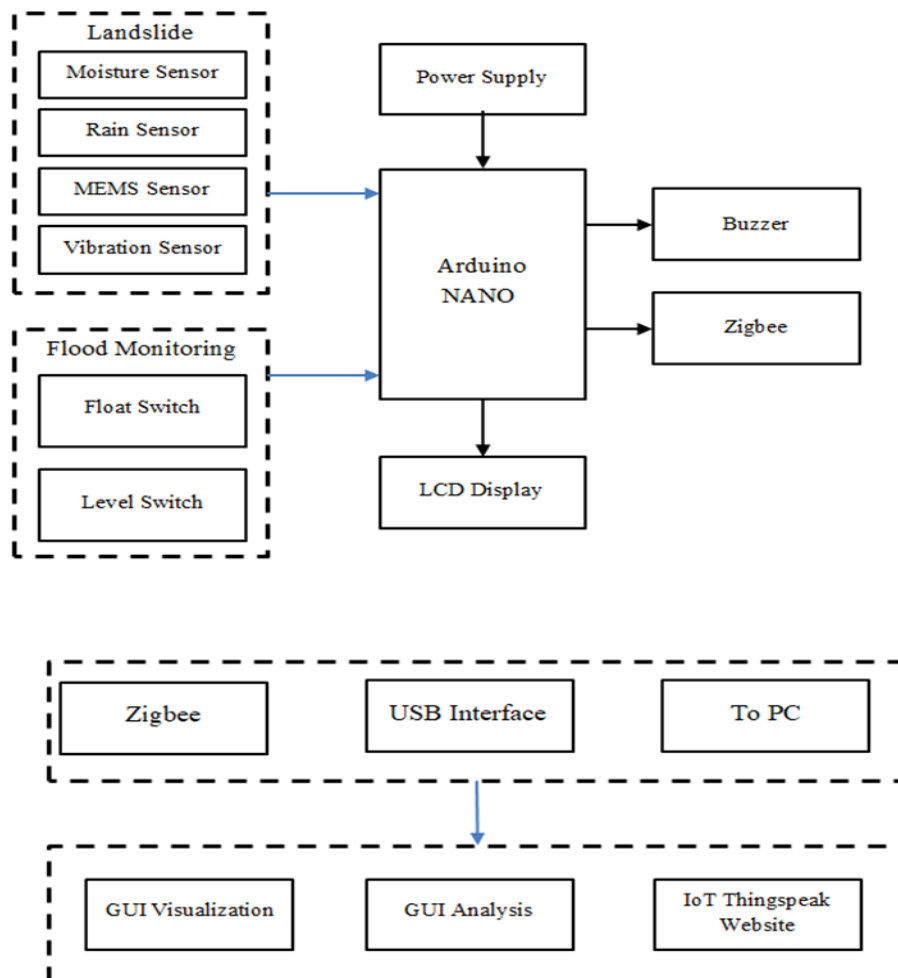


Fig 1. Proposed Block Diagram

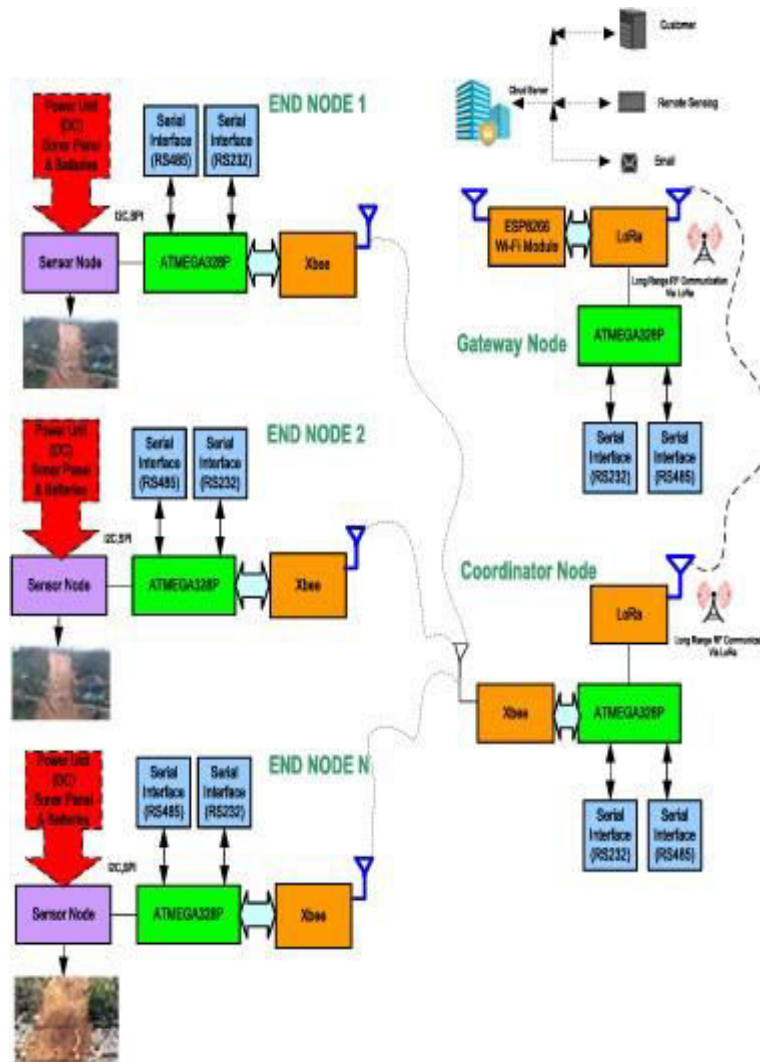


Fig 2. Working Process of Block Diagram

VI. EXPERIMENTAL RESULTS

The comes about illustrated the viability of the Zigbee-based IoT system in avalanche observing. The framework effectively identified and transmitted information related to soil precariousness, dampness changes, water level inconsistencies, and ground developments. Progressed analytics at the central observing station precisely recognized potential avalanche occasions in real-time. The fast reaction component, activated upon location, instantly sent programmed cautions and notices to important specialists and communities through email. The execution showcased the system's capacity to give early location capabilities, permitting proactive measures to be taken in reaction to advancing conditions. The low-power sensors coordinate into the Zigbee organize demonstrated flexible, advertising a wide run of applications in avalanche checking. The comes about affirmed the system's potential to decrease the effect of avalanches on lives and property through convenient clearing and catastrophe administration. In general, the Zigbee-based avalanche checking framework illustrated its viability in overcoming the impediments of conventional strategies and developed as a promising arrangement for proactive avalanche discovery and mitigation.




Fig 3. Project Kit Image

VII. FUTURE SCOPE

The future scope of Zigbee-based real-time landslide monitoring and notification systems using IoT technologies is promising and includes several key areas of advancement. Firstly, there is potential for the integration of more advanced sensors and technologies to enhance data collection and analysis. For example, incorporating remote sensing techniques such as satellite imagery and drones can provide a broader and more detailed view of landslide-prone areas, improving early detection capabilities. Secondly, the application of artificial intelligence (AI) and machine learning algorithms presents an exciting opportunity to develop predictive models for landslide events. By analyzing historical data, weather patterns, soil conditions, and other relevant factors, these models can forecast potential landslide occurrences with greater accuracy, allowing for proactive mitigation measures. Furthermore, the use of cloud computing and edge computing technologies can optimize data storage, processing, and communication in real-time monitoring systems. Cloud platforms enable scalable storage and analysis of large volumes of sensor

data, while edge computing facilitates faster decision-making by processing data closer to the source, reducing latency and enhancing system responsiveness. Additionally, there is potential for the development of user-friendly interfaces and mobile applications that provide real-time alerts and interactive maps displaying landslide risk levels. These tools can empower local communities, emergency responders, and government agencies to collaborate effectively in disaster preparedness and response efforts. Moreover, advancements in communication protocols and network infrastructure, such as 5G technology, can further improve the reliability and speed of data transmission in Zigbee-based IoT systems. High-speed, low-latency networks enable seamless connectivity between sensors, IoT platforms, and end-users, ensuring timely and accurate dissemination of critical information.

In conclusion, the future of Zigbee-based real-time landslide monitoring and notification systems using IoT holds immense potential for innovation and improvement. By leveraging advanced sensors, AI algorithms, cloud computing, mobile applications, and communication technologies, these systems can enhance early warning capabilities, reduce disaster risks, and enhance overall resilience in landslide-prone regions.

VIII. CONCLUSION

In this extend, avalanche and surge checking framework, with improved natural observing capabilities, was displayed, covering the equipment and computer program plan of a inaccessible observing framework. This extend proposes the plan and execution of an IoT natural checking, cautioning, and controlling framework based on Zigbee innovation. To keep an eye on the city's potential harm costs that might have an affect on its residents' quality of life, natural observing utilizing IoT was proposed. The capacity to screen natural parameters remotely and in real-time enables specialists to take preventive activities, empty inhabitants in threat zones, and minimize potential misfortunes. Moreover, the information collected over time can contribute to a more profound understanding of natural designs, supporting in long-term arranging and policy-making for disaster-prone regions.

The framework is composed of sensor hubs which communicate with portals in star topology through the Zigbee remote tweak strategy, shaping a remote sensor organize structure. The checking framework is working in bolster of security for nearby reasonability and danger diminishment. The equipment structure of hubs was displayed, along with the door framework which permits convenient Zigbee Pale get to utilizing cellular network. Control utilization estimations of the hubs are detailed, with contemplations on the lively exhibitions. The execution of extra LPWAN conventions, a few of which do not have a day by day message constrain, will be portion of future work once they have been completely conveyed in different natural scenarios. This proposed cultivating framework is too exceptionally strong and user-friendly. The program work is vital to move forward the precision of information securing. Right now, second-level procurement recurrence has been accomplished, and the following step is to accomplish millisecond examining accuracy.

REFERENCES

- [1]. Rajesh Kumar. K & Vijayakumar, M 2023, "Optimization of Cognitive Femtocell Network via Oppositional Beetle Swarm Optimization Algorithm", Journal of Intelligent Automation & Soft Computing, vol. 36, no. 1, pp. 819-832.
- [2]. Rajesh Kumar. K & Rohith Kumar G 2022, "Identification of Corn Leaf Diseases Using Unsupervised Learning Algorithms", International Journal of Innovative Research in Science, Engineering and Technology, vol. 11, no. 1, pp. 2319 - 8753.
- [3]. Rajesh Kumar. K & S.Sunil Kumar 2022, "An Active-Routing Authentication Scheme in MANET", International Journal of Innovative Research in Science, Engineering and Technology, vol. 11, no. 1, pp. 2319 - 8753.
- [4]. Rajesh Kumar. K & S.Sunil Kumar 2021, "Performance Analysis of Solar Desalination with Heat Exchanger", International Journal of Innovative Research in Science, Engineering and Technology, vol. 10, no. 11, pp. 14284-14287.
- [5]. Rajesh Kumar. K & Naveen kumar V 2021, "IoT Based Dehydration Monitoring System to Help Prevent

Common Cause of Disease in Young Children”, International Journal of Innovative Research in Science, Engineering and Technology, vol. 10, no. 11, pp. 2319 - 8753.

[6]. Di Zhang, “Landslide Risk Prediction Model Using an Attention-Based Temporal Convolutional Network Connected to a Recurrent Neural Network”, IEEE Access, Volume 10, 2022.

[7]. Tien-Hao Liao, “High-Resolution Soil-Moisture Maps over Landslide Regions in Northern California Grassland Derived From SAR Backscattering Coefficients”, IEEE Journal of Selected Topics in Applied Earth Observations and Remote Sensing, Volume 14, 2021.

[8]. Shuai Chen, “Application of an Incomplete Landslide Inventory and One Class Classifier to Earthquake-Induced Landslide Susceptibility Mapping”, IEEE Journal of Selected Topics in Applied Earth Observations and Remote Sensing, Volume 13, 2020.

[9]. T. Hemalatha, “Effective and Accelerated Forewarning of Landslides Using Wireless Sensor Networks and Machine Learning”, IEEE Sensors Journal Volume 19, 2019.

[10]. N. A. A. Aziz and K. A. Aziz, “Managing disaster with wireless sensor networks,” in 13th International Conference on Advanced Communication Technology (ICACT2011). IEEE, 2011.

[11]. R. Prabha, M. V. Ramesh, V. P. Rangan, P. Ushakumari, and T. Hemalatha, “Energy efficient data acquisition techniques using context aware sensing for landslide monitoring systems,” IEEE Sensors Journal, vol. 17, 2017.

[12]. A. B. Suksmono, E. Bharata, A. A. Lestari, A. G. Yarovoy, and L. P. Ligthart, “Compressive stepped-frequency continuous-wave groundpenetrating radar,” IEEE Geoscience Remote Sens. Lett., vol. 7, Oct. 2010.

[13]. F. Scotti, F. Laghezza, P. Ghelfi, and A. Bogoni, “Multi-Band softwaredefined coherent radar based on a single photonic transceiver,” IEEE Trans. Microwave Theory Techn., vol. 63, Feb. 2015.

[14]. S. A. Azzouzi, A. Vidal-Pantaleoni, and H. A. Bentounes, “Desertification monitoring in biskra, algeria, with landsat imagery by means of supervised classification and change detection methods,” IEEE Access, vol.5, 2017.

BIOGRAPHY



Dr.K. Rajesh Kumar Associate Professor,
Department of Electronics and Communication
Engineering , Adhiyamaan college of Engineering,
Hosur



Akashy.T. R, Department of Electronics and
Communication Engineering, Adhiyamaan college of
Engineering, Hosur

International Journal of Innovative Research in Science, Engineering and Technology

An ISO 3297: 2007 Certified Organization

Volume 13, Special Issue 1, April 2024

11th National Conference on Frontiers in Communication & Signal Processing Systems (NCFCSPS '24)

25th - 26th April 2024

Organized by

Department of ECE, Adhiyamaan College of Engineering, Hosur, Tamilnadu, India



Kalki Ruban.V, Department of Electronics and Communication Engineering, Adhiyamaan college of Engineering, Hosur



Kavin.Y, Department of Electronics and Communication Engineering, Adhiyamaan college of Engineering, Hosur



Kengaraj.S, Department of Electronics and Communication Engineering, Adhiyamaan college of Engineering, Hosur



INTERNATIONAL
STANDARD
SERIAL
NUMBER
INDIA



INTERNATIONAL JOURNAL OF INNOVATIVE RESEARCH

IN SCIENCE | ENGINEERING | TECHNOLOGY

 9940 572 462  6381 907 438  ijirset@gmail.com



www.ijirset.com

Scan to save the contact details