



e-ISSN: 2319-8753 | p-ISSN: 2347-6710

IJIRSET

International Journal of Innovative Research in
SCIENCE | ENGINEERING | TECHNOLOGY



INTERNATIONAL JOURNAL OF INNOVATIVE RESEARCH

IN SCIENCE | ENGINEERING | TECHNOLOGY

Volume 13, Issue 11, November 2024

ISSN INTERNATIONAL
STANDARD
SERIAL
NUMBER
INDIA

Impact Factor: 8.524

 9940 572 462

 6381 907 438

 ijirset@gmail.com

 www.ijirset.com

Rainfall Forecasting using Deep Learning and Cloud Image Analysis

Navyashree H S, Mahesh N, Suhas K C

U.G. Student, Department of Computer Science Engineering, Channabasaveshwara Institute of Technology, Tumkur,
Karnataka, India

Assistant Professor, Department of Computer Science Engineering, Channabasaveshwara Institute of Technology,
Tumkur, Karnataka, India

Assistant Professor, Department of Computer Science Engineering, Channabasaveshwara Institute of Technology,
Tumkur, Karnataka, India

ABSTRACT: This study presents a new way to predict rainfall using deep learning, specifically Convolutional Neural Networks (CNNs), to analyze cloud images from various sources. Traditional methods often struggle with the complexity of predicting rain, so more advanced techniques like CNNs are needed. The method in this study carefully processes the data through several steps, such as filtering, adjusting ratios, and adding data variety, to prepare it for CNNs. These steps improve the data quality, making the predictions more accurate and reliable.

The approach also includes a binary classification step, which helps predict whether it will rain or not, adding another level of accuracy. The study uses a dataset of weather images, showing examples of different weather types. It trains two models from scratch with different structures and also uses a third model based on VGG16, a pre-trained model. The results show that all three models perform well on the test data, accurately classifying weather types.

This study helps improve rainfall prediction techniques, demonstrating how CNNs can be used effectively for weather analysis and forecasting. This advancement is beneficial for industries that rely on precise weather predictions.

KEYWORDS: Rainfall Prediction, CNNs, Weather Image Analysis, Data Preprocessing, Transfer Learning.

I. INTRODUCTION

Accurate rainfall prediction is crucial for many parts of modern life, like city planning, disaster response, farming, and managing water resources. Reliable forecasts affect important areas such as food supply, infrastructure development, and environmental protection, and they also help communities better prepare for challenges. However, traditional methods often fall short because they can't capture the complex patterns of rainfall very well. This complexity shows the need for new methods that can overcome these limitations and give useful insights into future weather.

This research uses CNNs to create a new way to predict rainfall by carefully analyzing images from different sources. Traditional methods for predicting rainfall often face limitations because they struggle to capture the complex patterns of rainfall. Many factors, like atmospheric conditions, geographical features, and climate, interact in complicated ways, making it difficult for traditional methods to accurately predict the weather. This complexity shows the growing need for new approaches that can handle these challenges and give useful insights into future weather events.

Rainfall forecasting plays a critical role in various sectors such as agriculture, disaster management, and urban planning. Accurate predictions of rainfall help in mitigating risks related to flooding, water scarcity, and crop damage. Traditional forecasting methods often rely on meteorological data like temperature, humidity, and pressure, but these models can struggle to predict rainfall accurately due to the complexity and variability of weather patterns. In recent years, deep learning techniques, particularly Convolutional Neural Networks (CNNs), have shown great promise in improving the accuracy of weather predictions by analyzing satellite images and cloud patterns. These models are capable of identifying intricate patterns in large volumes of image data, which can lead to better predictions of rainfall events.

Cloud image analysis, combined with deep learning, provides a powerful tool for understanding the behavior of clouds and their relationship to precipitation. By leveraging satellite imagery, deep learning models can detect subtle changes in cloud structures that may signal the onset of rainfall, offering a more precise and real-time forecasting approach. This research explores the use of deep learning methods, particularly CNN-based models, for rainfall forecasting using cloud image analysis. The aim is to develop a system that can automatically analyze cloud images and accurately predict rainfall events, potentially revolutionizing weather prediction models and improving decision-making in weather-sensitive industries.

II. RELATED WORK

Over the past few years, there has been a notable surge in research on rainfall prediction and classification of meteorological imagery. In one study, a deep learning framework for accurate weather image classification was introduced [1], emphasizing the value of applying state-of-the-art neural network architectures. Another study focused on using residual networks for rainfall forecasting, with a focus on using cloud imaging and humidity data to improve prediction accuracy [2]. A convolutional neural network-based method for classifying cloud patterns that is well suited for rainfall prediction tasks was presented in a paper [3]. Using CNNs built with the Keras and Tensor Flow frameworks, some researchers assessed the effectiveness of weather categorization models [4].

Another study looked into multimodal information fusion techniques for identifying clouds and weather systems from satellite images in an attempt to enhance observational capabilities [5]. Others demonstrated the usefulness of CNN algorithms in climate evaluation by creating deep learning-based models for classifying cloudy/clear climates using cloud images [6]. Another study examined transfer learning for rainfall identification in single pictures using convolutional neural networks, demonstrating the efficacy of previously trained models in weather-related tasks [7]. An autonomous rain detection system that tracks rainfall in real time using CCTV camera data was proposed using convolutional neural network algorithms [8]. A comprehensive examination of big data analytics in weather forecasting was conducted, revealing recent advancements and challenges in the field [9]. Deep learning-based weather prediction techniques were thoroughly examined, offering insights into both possible future research topics and current state-of-the-art techniques [10].

III. PROPOSED WORK

The proposed approach to rainfall prediction and weather picture categorization is a holistic one that starts with the painstaking gathering of a wide range of weather photos from several platforms. These photos go through a rigorous preprocessing step where we carefully distinguish between photographs taken during the day and those taken at night, alter ratios to improve the quality of the data, and use advanced image augmentation algorithms. In order to ensure accuracy and robustness in later studies, these preprocessing techniques are essential for optimizing the input data for our Convolutional Neural Network (CNN) models. In order to ensure accuracy and robustness in later studies, these preprocessing techniques are essential for optimizing the input data for our CNN models. The model architecture is composed of many layers: convolutional layers, which extract features; max-pooling layers, which minimize spatial dimensions; and fully connected layers, which perform accurate classification. To improve the performance of our rainfall prediction model, this study uses transfer learning. Using a pre-trained model, like VGG16, transfer learning entails honing it using our particular weather image dataset. Utilizing the information and feature representations that the pre-trained model has acquired is made possible by this method, which may be very helpful for the job at hand.

To create a machine learning model for categorizing images, we start by exploring and analyzing the data to understand its features and how it's distributed. Then, we process and improve the images to make them better and more varied for training the model. After that, we design the model and train it using an optimizer and a loss function on the prepared images. During the training stage, two models, Model 1 and Model 2, are created. Their performance is then shown on a graph and evaluated using metrics like accuracy and loss. After reviewing the initial results, a transfer learning model is used to improve their performance. Finally, the models are tested on new images to make predictions, which gives the final results. The entire process of building and evaluating the machine learning model for image categorization is shown in a flowchart.

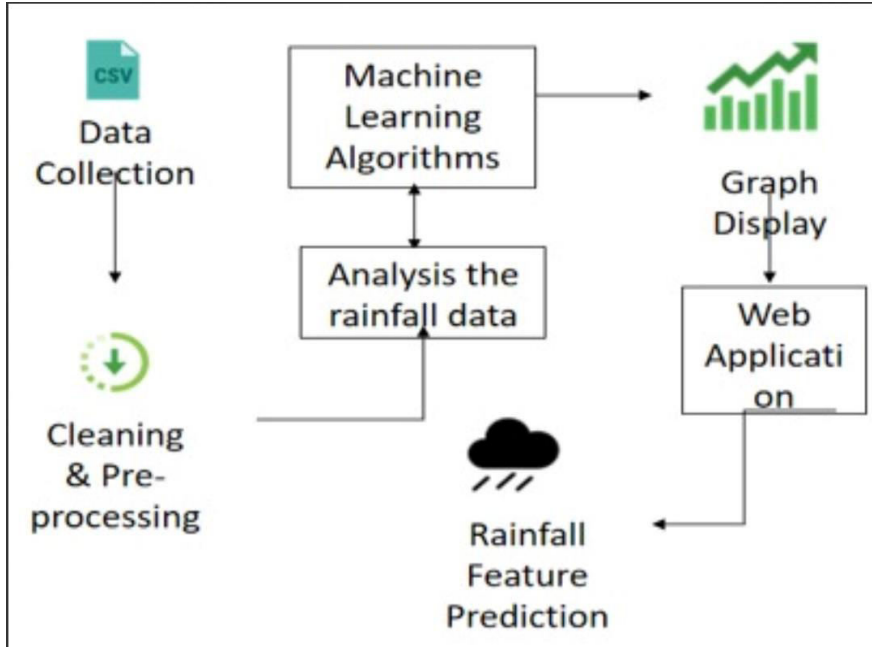


Fig 1: Process flowchart

IV. SIMULATION RESULTS

The results of our project show that our method works well for accurately identifying different weather conditions and predicting when it will rain. Our CNN-based models, built using transfer learning, can identify complex details in weather images, allowing them to accurately classify images even with different lighting and challenging weather conditions. The overall results show that machine learning methods can greatly improve weather forecasting and analysis. Our models are very accurate, helping make better decisions and strengthening our ability to handle weather-related challenges.

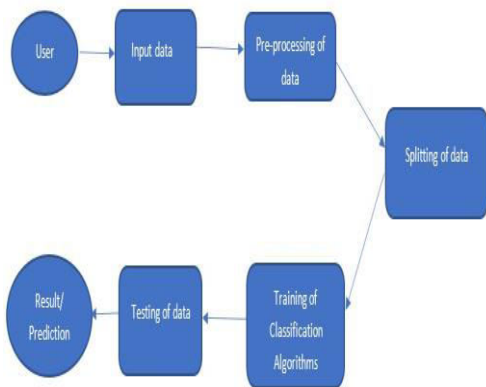


Fig 2: Steps involved in prediction

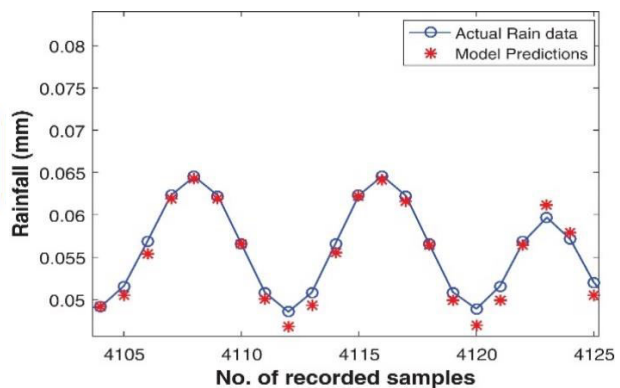


Fig 3: Graph of rainfall prediction

In Figure 3, the graph shows how the loss decreases and accuracy increases over time (epochs) for the transfer-learned model. The drop in loss and rise in accuracy show that the model is learning and getting better as it trains. The success of our model shows how useful deep learning can be for weather-related tasks, providing important insights for industries that depend on accurate weather forecasts. In the future, improving and testing our models more could lead to even better accuracy and usefulness for different weather conditions and areas.

V. CONCLUSION AND FUTURE WORK

In Conclusion, classifying weather images and predicting rainfall are big steps forward in weather data analysis and forecasting. By using Convolutional Neural Networks (CNNs) and advanced image processing, we created strong models that can accurately identify weather images and predict rainfall. We also used transfer learning, which applies knowledge from pre-trained models, making our models faster and more accurate. Looking to the future, there are many ways to keep improving these models. Adding more data, like weather sensor readings and satellite images, could make predictions even more reliable. Building real-time forecasting systems that continuously update could help us respond to weather events more effectively as they happen.

REFERENCES

- [1]. Gupta, A., & Goel, S. (2023, September). Deep Learning Empowered Weather Image Classification for Accurate Analysis. In 2023 IEEE 2nd International Conference on Industrial Electronics: Developments & Applications (ICIDEA) (pp. 567-572). IEEE.
- [2] Tsukahara, J., Fujimoto, Y., & Fudeyasu, H. (2019, July). Rainfall forecasting by using residual network with cloud image and humidity. In 2019 IEEE 17th International Conference on Industrial Informatics (INDIN) (Vol. 1, pp. 331-336). IEEE.
- [3]. Dey Roy, S., Mohanta, A., Das, D. H., & Bhowmik, M. K. (2021, December). Cloud Pattern Classification for Rainfall Prediction using Convolutional Neural Network. In Proceedings of the 8th International Conference on Networking, Systems and Security (pp. 83-90).
- [4]. Sharma, A., & Ismail, Z. S. (2022). Weather Classification Model Performance: Using CNN, Keras-Tensor Flow. In ITM Web of Conferences (Vol. 42, p. 01006). EDP Sciences.
- [5]. Bai, C., Zhao, D., Zhang, M., & Zhang, J. (2022). Multimodal information fusion for weather systems and clouds identification from satellite images. IEEE Journal of Selected Topics in Applied Earth Observations and Remote Sensing, 15, 7333-7345.
- [6]. Kalkan, M., Bostancı, G. E., Güzel, M. S., Kalkan, B., Özşarı, Ş., Soysal, Ö., & Köse, G. (2022). Cloudy/clear weather classification using deep learning techniques with cloud images. Computers and Electrical Engineering, 102, 108271.
- [7]. Notarangelo, N. M., Hirano, K., Albano, R., & Sole, A. (2021). Transfer learning with convolutional neural networks for rainfall detection in single images. Water, 13(5), 588.
- [8]. Hakim, A. L., & Dewi, R. (2021, November). Automatic rain detection system based on digital images of CCTV cameras using convolutional neural network method. In IOP Conference Series: Earth and Environmental Science (Vol. 893, No. 1, p. 012048). IOP Publishing.
- [9]. Fathi, M., Haghi Kashani, M., Jameii, S. M., & Mahdipour, E. (2022). Big data analytics in weather forecasting: A systematic review. Archives of Computational Methods in Engineering, 29(2), 1247-1275.
- [10]. Ren, X., Li, X., Ren, K., Song, J., Xu, Z., Deng, K., & Wang, X. (2021). Deep learning-based weather prediction: a survey. Big Data Research, 23, 100178. 5th International Conference on Electronics and Sustainable Communication Systems (ICESC 2024)
- [11] Shi, X., et al. (2015). Convolutional LSTM Network: A Machine Learning Approach for Precipitation Nowcasting. Advances in Neural Information Processing Systems (NeurIPS).
- [12] Ayush, K., et al. (2020). DeepCloud: Ground-to-Cloud Deep Learning Models for Weather Forecasting. IEEE Transactions on Geoscience and Remote Sensing.
- [13] Jain, M., et al. (2021). Rainfall Prediction through Satellite Cloud Images Using Deep CNN and Transfer Learning. Environmental Modelling & Software.
- [14] Zhu, Q., et al. (2019). Remote Sensing of Precipitation Using Deep Neural Networks. Remote Sensing of Environment.
- [15] Ravuri, S., et al. (2021). Skillful Precipitation Nowcasting using Deep Generative Models of Radar. Nature.
- [16] Zhang, L., et al. (2020). Multi-channel CNN for Precipitation Forecasting. Pattern Recognition Letters.



INTERNATIONAL
STANDARD
SERIAL
NUMBER
INDIA



INTERNATIONAL JOURNAL OF INNOVATIVE RESEARCH

IN SCIENCE | ENGINEERING | TECHNOLOGY

 9940 572 462  6381 907 438  ijirset@gmail.com



www.ijirset.com

Scan to save the contact details