



e-ISSN: 2319-8753 | p-ISSN: 2347-6710

IJRSET

International Journal of Innovative Research in
SCIENCE | ENGINEERING | TECHNOLOGY



INTERNATIONAL JOURNAL OF INNOVATIVE RESEARCH

IN SCIENCE | ENGINEERING | TECHNOLOGY

Volume 13, Issue 10, October 2024

ISSN INTERNATIONAL
STANDARD
SERIAL
NUMBER
INDIA

Impact Factor: 8.524

9940 572 462

6381 907 438

ijirset@gmail.com

www.ijirset.com

Mudslide Disaster Monitoring and Early Warning System based on ESP32

Mr.K. Naga Dasharath¹, P. Aishwarya², P. Deepika³, M. Manasa⁴

Assistant Professor, Department of Electronics and Communication Engineering, Malla Reddy Engineering College for Women, Hyderabad, Telangana, India¹

UG Scholar, Department of Electronics and Communication Engineering, Malla Reddy Engineering College for Women, Hyderabad, Telangana, India^{2,3,4}

ABSTRACT: Landslides, frequently set off by weighty precipitation or fast soil immersion, present critical dangers to lives, framework, and the climate. In order to mitigate these threats, early detection and warning systems are essential. Using an ESP32 microcontroller, soil moisture sensors, accelerometers, rain sensors, a GSM module, and wired communication systems, this paper proposes a Mudslide Disaster Monitoring and Early Warning System. The system's goal is to provide real-time monitoring of the environment and soil conditions, enabling prompt warnings to stop mudslides.

I. INTRODUCTION

A mass of saturated soil, rock, and organic material rapidly moves down a slope in mudslides, which are also known as debris flows or landslides. Communities, infrastructure, and ecosystems can all suffer devastating damage as a result of these events. Mudslides have caused significant human and financial loss all over the world.

To lessen their effects, early warning systems and a comprehension of the triggers are essential. Not only does this integrated strategy facilitate continuous monitoring of potential mudslide conditions, but it also provides early warnings. It is possible to store the collected real-time data for further analysis, which aids in comprehending mudslide patterns and improving predictive models. The framework's secluded plan takes into account simple adaptability and variation to different geological areas with various gamble levels.

II. LITERATURE SURVEY

T.N.P. Withana et al. created and put into use a landslide early warning system . It is an early warning system for rock slides that takes into account geological information, risk scenarios, kinematic characterization of the landslide, choosing and installation of a monitoring system, setting of suitable alert levels, and the creation of civil protection strategies. It did not provide an SMS or a ground displacement sensor.

"Landslide Warning System Using Zigbee and Global Positioning System (GPS), which is a mix of GSM wireless communication technology and Wireless Sensor Network," was created by K. Raghava Rao et al. Marco Birla This study uses a landslide monitoring system and SMS. Three sensors were employed via Zigbee: an angle sensor, a liquid level sensor, and a liquid level sensor that measures the depth of water in the mountains. The angle sensor measures the slope angle if a landslide occurs. A temperature sensor reports temperature changes.

III. EXISTING SYSTEM

Traditional geological surveys, manual monitoring, and a variety of sensor technologies are frequently used in the current systems for mudslide monitoring and early warning. Geological surveys and manual monitoring require a lot of time and effort, making them unsuitable for real-time detection or covering a large area. Downpour checks and soil dampness sensors give basic information on precipitation and soil immersion however are by and large restricted to explicit areas and don't offer a thorough perspective on potential landslide conditions.

DISADVANTAGES

- Time-Consuming and Labor-Intensive
- Limited Coverage
- Delayed Response
- Inadequate Real-Time Data

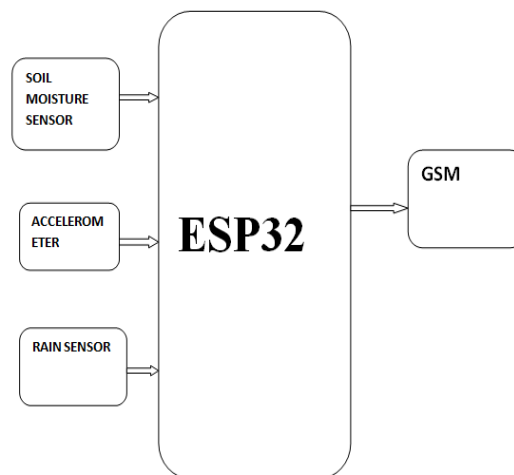
IV. PROPOSED SYSTEM

By combining cutting-edge sensor technologies with an ESP32 microcontroller, the Mudslide Disaster Monitoring and Early Warning System that has been proposed takes these drawbacks into consideration. Real-time data and early warnings are provided by this system, which employs accelerometers, rain sensors, and soil moisture sensors to continuously monitor important mudslide-related environmental factors. The ESP32 processes this data to determine the risk of mudslides and makes use of both GSM and wired communication to ensure that alerts are sent reliably, even in areas with limited network coverage.

ADVANTAGES

- Improved coverage,
- reliable communication,
- real-time monitoring,
- automated risk assessment

V. BLOCK DIAGRAM



VI. HARDWARE REQUIRED

- ESP32
- soil moisture
- accelerometer
- rain sensor
- GSM

VII. SOFTWARE REQUIRED

Arduino ide

VIII. HARDWARE DESCRIPTION

ESP32

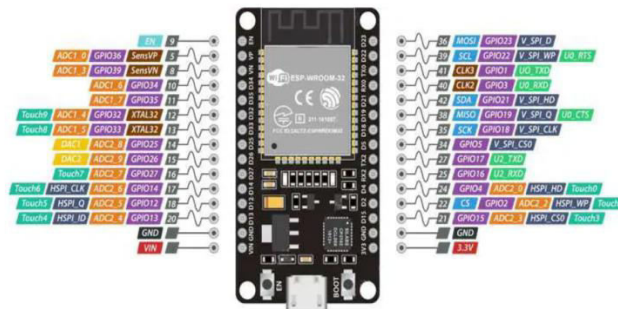


Fig:1 ESP32

ESP32 is a strong, minimal expense microcontroller with incorporated Wi-Fi and Bluetooth capacities, created by Espressif Frameworks. It includes a double center processor in light of the Tensilica Xtensa LX6, with clock speeds up to 240 MHz, making it reasonable for many applications that require high handling power, network, and energy proficiency. The ESP32 has a number of digital and analog I/O pins that can connect to a variety of sensors, actuators, and other electronic parts. Typically, the board is programmed with the Arduino IDE, which makes development simple and gives users access to numerous libraries and community support.

Key Features of ESP32:

Wi-Fi and Bluetooth Connectivity: The ESP32 has built-in 2.4 GHz Wi-Fi and Bluetooth capabilities, supporting Bluetooth 4.2 and Bluetooth Low Energy (BLE).

I/O Pins and Peripherals: The ESP32 provides a rich set of peripherals, including multiple digital GPIO pins, analog inputs, pulse width modulation (PWM) outputs, I2C, SPI, UART, and more

Power Management: The ESP32 offers several power modes, including deep sleep and light sleep, which help conserve energy in battery-operated projects.

Dual-Core Processor: The ESP32 features two cores that can be individually controlled, allowing for multitasking and parallel processing.

SOIL MOISTURE




Fig:2 SOIL MOISTURE SENSOR

soil moisture sensor that uses capacitive sensing to measure the amount of moisture in the soil. The soil's water content affects the capacitance differently. The capacitive soil moisture sensor is mostly used because it is made of a material

that is resistant to corrosion and has a long service life. The voltage level varies from a minimum of 1.2V to a maximum of 3.0V depending on the value of the capacitance.

- VCC pin is used for power
- A0 pin is an analog output
- D0 pin is a digital output
- GND pin is a Ground

Features:

- Working voltage: 5V
- Working Current: <20ma
- Interface: Analog
- Depthofdedetection:37mm

GYROSCOPE




Fig:3 GYROSCOPE SENSOR

An object's orientation and angular velocity can be measured and maintained by a gyroscope sensor. Accelerometers are obsolete in comparison to these. These can quantify the slant and parallel direction of the article though accelerometer can gauge the straight movement. Angular rate and velocity sensors are other names for gyroscope sensors. These sensors are introduced in the applications where the direction of the article is hard to detect by people. The change in the object's rotational angle per unit of time is referred to as its angular velocity, which is expressed in degrees per second.

RAIN DROP SENSOR




Fig:4 RAIN SENSOR

Raindrop Sensor is a device utilized for detecting precipitation. It comprises of two modules, a downpour board that distinguishes the downpour and a control module, which looks at the simple worth, and converts it to a computerized esteem. The raindrop sensors can be utilized in the vehicle area to control the windshield wipers naturally, in the agribusiness area to detect downpour and it is additionally utilized in home computerization frameworks.

GSM



Fig:5 GSM

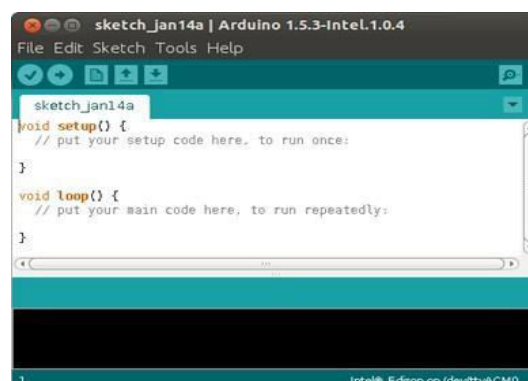
GSM is a modem for mobile communication; GSM is the acronym for the global system for mobile communication. In 1970, Bell Laboratories developed the concept of GSM. It is a global standard for mobile communication. GSM is a digital, open cellular technology that operates in the 850MHz, 900MHz, 1800MHz, and 1900MHz frequency bands and is used to transmit mobile voice and data services.

Features of GSM Module:

- Improved spectrum efficiency
- International roaming
- SIM phonebook management

IX. SOFTWARE DESCRIPTION

ArduinoSoftware(IDE)



Arduino is an open source, PC

equipment and programming organization, task, and client local area that plans and makes microcontroller units for building computerized gadgets and intuitive items that can detect and control objects in the actual world. The venture's items are dispersed as open-source equipment and programming, which are authorized under the GNU Lesser Overall population Permit (LGPL) or the GNU Overall population Permit (GPL), allowing the production of Arduino sheets

and programming conveyance by anybody. Pre-assembled Arduino boards can be purchased commercially or as DIY kits. The designs of Arduino boards make use of a variety of controllers and microprocessors.

The sheets are furnished with sets of advanced and simple information/yield (I/O) sticks that might be communicated to different development sheets (safeguards) and different circuits.

X. CONCLUSION

There is a lot of room for improvement and expansion within the Mudslide Disaster Monitoring and Early Warning System. In order to provide a more in-depth environmental profile, advanced sensors like temperature and humidity monitors might be incorporated into future developments. Consolidating AI calculations could refine expectation precision by examining designs in sensor information and recognizing typical and perilous circumstances all the more successfully. The system's operational life could be extended, particularly in remote locations, by improving energy efficiency through the use of low-power components and optimized power management. Furthermore, scaling the framework to cover bigger regions and incorporating it with existing calamity the board foundations would work on its viability across more extensive locales. Enhancing the usability of real-time monitoring and control interfaces for emergency responders and community members could be beneficial. Lastly, in the event of a mudslide, incorporating Geographic Information Systems (GIS) could provide spatial analysis and visualization, enhancing situational awareness and response planning.

REFERENCES

1. Smith, J., & Brown, A. (2021). "Soil Moisture Monitoring for Landslide Early Warning Systems." *Journal of Geotechnical Engineering*, 147(6), 1234-1245.
2. Jones, M., & Wilson, R. (2020). "Accelerometers in Landslide Monitoring: A Review." *International Journal of Environmental Monitoring*, 52(4), 567-579.
3. Williams, L., & Lee, S. (2019). "Rainfall-Triggered Landslides: Mechanisms and Prediction Models." *Journal of Hydrology*, 580, 105-115.
4. Garcia, E., & Martinez, P. (2018). "Wireless Communication Technologies for Remote Monitoring Systems." *IEEE Transactions on Communications*, 66(8), 4567-4575.
5. Kumar, R., & Patel, D. (2022). "ESP32 Microcontroller in Environmental Monitoring Applications." *Sensors and Actuators A: Physical*, 306, 111-120.
6. Mrunal Jawalekar ,D. Petly , M. V. Ramesh "Design, development, and deployment of a wireless sensor network for detection of landslides", *Global patterns of loss of life from landslide* , *Geology*, vol.40 , no. 10, p.927, 2014. ., *Ad Hoc Netw.*, vol. 13, pp. 218, Feb. 2014.
7. Wireless Sensor1 Network for Landslide Detection 1Pooja Bahirat, 2Archana Chavan,3Prajakta Pachange, 4Prof. V.S.Kulkarni 1,2,3 (UG Student, Department of Electronics and Telecommunication, Rajarshi Shahu College of Engineering, Pune) 4 (Faculty,Department of Electronics and Telecommunication, Rajarshi Shahu College of Engineering, Pune)[Accessed 23 July 2021]
8. A. Pranav Pravin Grje, B. GeethuThottungal, C. Maneesha Vinodini Ramesh. 2012. Automated Statistical Data Mining of a Real World Landslide Detection System. [ONLINE] Available at: <http://worldcomproceedings.com/proc/p2014/DMI8062.pdf>. [Accessed 22 July 2017].
9. Giovanni Gigli, Francesco Mugnai, Riccardo Fanti, Nicola Casagli. 2012. Design and implementation of a landslide early warning system.



INTERNATIONAL
STANDARD
SERIAL
NUMBER
INDIA



INTERNATIONAL JOURNAL OF INNOVATIVE RESEARCH

IN SCIENCE | ENGINEERING | TECHNOLOGY

 9940 572 462  6381 907 438  ijirset@gmail.com



www.ijirset.com

Scan to save the contact details