



International Journal of Innovative Research in Science Engineering and Technology (IJIRSET)

(A Monthly, Peer Reviewed, Refereed, Scholarly Indexed, Open Access Journal)



Impact Factor: 8.699

Volume 14, Issue 4, April 2025

Data-Driven Wildfire Prediction: Integrating Cellular Automata with ML Algorithms

K.Kiran, K.Sai Teja, K.Tejeswar Reddy, K. Gnana Sai

Department of Computer Science and Engineering, Bharath Institute of Higher Education and Research, Chennai, India

T.Shakila

Assistant Professor, Department of Computer Science and Engineering, Bharath Institute of Higher Education and Research, Chennai, India

ABSTRACT: A Cellular Automata and Machine Learning-based Forest Fire Prediction Model investigates a novel method to forecast and model forest fire spreading using Cellular Automata (CA) and Machine Learning (ML). The model deals with the important requirement for reliable forest fire prediction to counteract environmental and economic losses. The system makes use of CA to model fire spreading behavior within a grid-based landscape of forests. Each grid cell develops in accordance with given rules, which depend on surrounding cell states, vegetation type, and environmental parameters. To complement this, ML models process past data and environmental factors like wind speed, temperature, and humidity to forecast ignition probability and fire direction and speed of spread. By integrating CA's computational efficiency with ML's predictive capability, the model adapts CA rules for improving simulation accuracy in real time. This cross-disciplinary method provides an effective instrument for real-time monitoring of forest fires, disaster response, and resource allocation to benefit forest rangers, government, and environmental planners. Although beset by issues like data availability and computational requirements, the project has immense potential in enhancing forest fire prediction and mitigation measures.

I. INTRODUCTION

Wildfires are a serious worldwide issue, with impacts on ecosystems, human societies, and economies. Wildfires have caused huge environmental losses, resulting in loss of biological diversity, degradation of air quality, and large economic losses. The recurrence and severity of wildfires have been on the rise in recent years owing to factors such as climate change, deforestation, and human activity. As a result, the demand for effective and accurate wildfire forecasting and monitoring systems has risen immensely.

Wildfire forecasting is a complex process involving the analysis of several environmental factors such as temperature, humidity, wind speed, and vegetation. Conventional techniques for wildfire tracking include satellite imagery, meteorological data analysis, and ground observations. Although these techniques are useful, they tend to be delayed in detection and non-real-time

adaptable. Consequently, computational models have emerged as efficient alternatives for forecasting wildfire spread and ignition hazard.

Among the methods of wildfire modeling is the application of Cellular Automata (CA), a mathematical model for simulating the propagation of fire by taking into account local interactions between grid-based cells. This method allows the simulation of fire propagation patterns according to predetermined rules and local conditions. CA-based models have proved to be of high potential for wildfire simulation as they can represent intricate spatial dynamics of fire behavior.

Concurrently, machine learning methods have been extensively applied across different fields, such as wildfire prediction. Machine learning algorithms have the ability to scan vast amounts of data, identify patterns, and make predictions with great accuracy. By learning from past wildfire records, these algorithms are able to quantify ignition risk and predict probability of fire spread under varying conditions. Combining machine learning with CA offers an effective methodology for better prediction and control of wildfires.

The goal of this research is to establish a wildfire prediction system that exploits the use of Cellular Automata as well as machine learning methodologies. The system is designed to make precise forecasts of fire ignition and propagation through the use of critical environmental factors. The study also aims to compare the performance of the developed model with traditional methods of predicting wildfires.

The importance of wildfire forecasting cannot be overemphasized since it has direct implications on disaster management, emergency response, and environmental conservation. Successful wildfire forecasting allows authorities to take proactive actions, including dispatching firefighting resources, evacuation procedures, and environmental protection measures. Through increased accuracy in predictions, communities are able to prepare themselves to mitigate wildfire threats and reduce losses.

This paper is structured as follows: Section 2 is a literature review of current wildfire prediction techniques, their strengths and weaknesses. Section 3 describes the methodology, data acquisition, preprocessing, model structure, and implementation details. Section 4 reports the experimental results and compares the performance of the proposed method. Section 5 interprets the findings, implications, and possible enhancements. Lastly, Section 6 concludes the study with a summary of key findings and future research directions.

With the growing danger of wildfires, there is an urgent need for efficient and effective prediction models. This study adds to the body of knowledge by combining computational modeling methods to improve the accuracy and reliability of wildfire forecasting. Through extensive experimentation and analysis, the research seeks to offer useful insights to researchers, policymakers, and disaster management experts.

II. LITERATURE SURVEY

1. Rothermel, R. C. (1972). A Mathematical Model for Predicting Fire Spread in Wildland Fuels.

- **Objective:** To develop a deterministic model for predicting surface fire spread rate based on fuel and environmental conditions.
- **Methodology:** Used physical parameters such as fuel moisture, wind speed, and slope to derive equations predicting fire behavior.
- **Drawbacks:** Model assumes homogeneous terrain and does not capture dynamic fire behavior or real-time interactions.

2: Van Wagner, C. E. (1987). Development and structure of the Canadian Forest Fire Weather Index System.

- **Objective:** Provide a weather-based rating system for fire danger using meteorological inputs.
- **Methodology:** Combined indexes like FFMC, DMC, and ISI into a system that forecasts ignition likelihood and spread potential.
- **Drawbacks:** Relies heavily on weather data; does not incorporate spatial data or dynamic updates.

3: Andrews, P. L. (1986). BEHAVE: Fire Behavior Prediction and Fuel Modeling System.

- **Objective:** Build a comprehensive software tool for fire management.
- **Methodology:** Manual input of environmental parameters into predictive equations based on Rothermel's model.
- **Drawbacks:** Limited to static input; lacks adaptability to real-time data or changing fire dynamics.

III. METHODOLOGY

The design methodology describes the systematic approach adopted in creating the forest fire prediction and simulation system. It entails data acquisition, preprocessing, architecture design, and assessing the effectiveness of the model. The proposed architecture for the wildfire prediction and simulation system is designed to seamlessly integrate data acquisition, preprocessing, prediction, simulation, and visualization into a coherent and automated pipeline. This architecture consists of multiple interconnected components that collectively ensure accurate fire risk assessment and spread modeling. As shown in the Fig 1 there are two core modules — Ignition Risk Prediction and Fire Spread Simulation — are supported by an intelligent data handling and visualization layer.

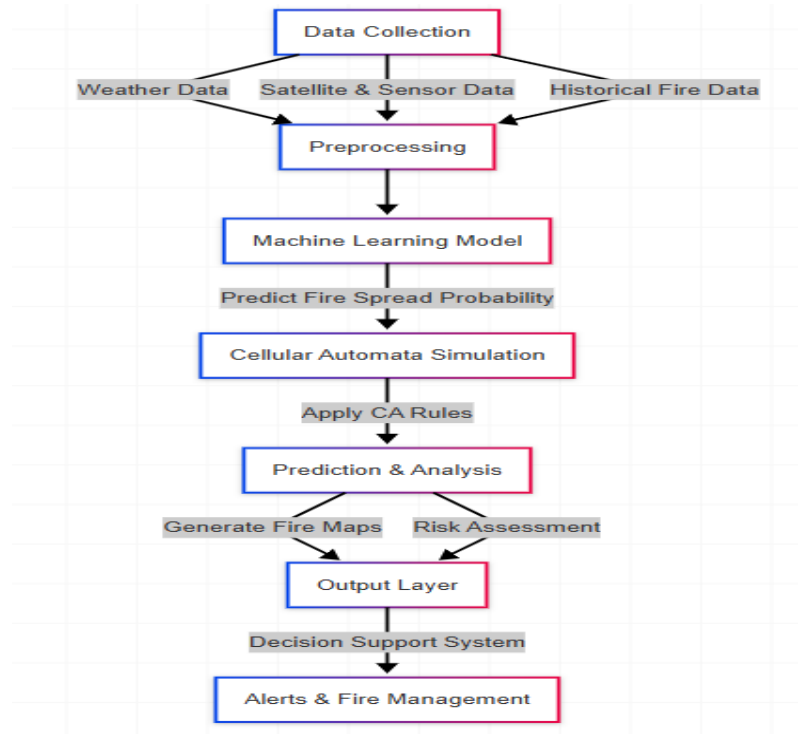


Fig1 system architecture

1. Data Acquisition:

Data gathering forms the base of the system because proper and genuine data will influence the precision of the predictions. The system will gather information from a variety of sources, which are as follows:

Weather Information: Actual-time and past weather patterns like temperature, humidity, wind speed, and rain highly contribute to the nature of a fire. An alteration in such variables controls ignition and movement of fire. **Historical Fire Data:** Historical data on past fires, their cause, and conditions at the time of occurrence are used to train the prediction model and calibrate simulations. Such data is important for identifying patterns in fires and enhancing predictive efficiency. **Fuel Moisture Codes (FFMC, DMC, DC):** These represent the Canadian Forest Fire Weather Index (FWI) System and are used to express the dryness of fine fuels, duff layers, and deep organic material. These are key indicators of fire susceptibility.

2. Data Cleaning and Preprocessing:

After data is gathered, it is cleaned and preprocessed to make it consistent and accurate. This includes:

Missing Value Handling: Missing values are replaced with interpolated values or dropped if they are insignificant. This makes sure that missing datasets do not impact the accuracy of predictions.

Data Normalization: Feature scaling makes data consistent, particularly for machine learning models that need data within a fixed range. This enhances model training effectiveness.

Feature Selection: Significant features like temperature, wind speed, humidity, type of vegetation, and FFMC/DMC/DC values are pulled out to eliminate duplicate or lesser feature influences that might affect model performance.

Grid Representation: Geographical region is divided into a grid for Cellular Automata simulations where every cell depicts a certain piece of land. Fire propagation is simulated depending on transition rules that are applied to every cell.

These preprocessing operations guarantee that the data entered into the model is clean, organized, and prepared for efficient simulation and prediction. Effective data preprocessing greatly improves model accuracy and lowers computational complexity

3. Wildfire Prediction:

Wildfire forecasting is a challenging process that involves modeling multiple environmental variables, such as temperature, humidity, wind speed, fuel type, and past fire occurrences. Conventional techniques use rule-based models and statistical modeling, which usually do not capture non-linear interactions between variables. Machine learning (ML) has proven to be a great tool for wildfire forecasting, providing data-driven results to enhance forecasting accuracy and early warning. By processing large datasets and recognizing patterns in fire behavior, ML models enhance decision-making and help mitigate wildfire risks.

ML-based wildfire prediction systems typically involve data collection from multiple sources, such as weather stations, and remote sensors. The data is preprocessed to remove noise and extract meaningful features that influence fire ignition and spread. Different ML algorithms, such as Decision Trees, Random Forests, Support Vector Machines (SVM), and Neural Networks, are trained on past wildfire data to identify patterns and relationships. The models can then predict the likelihood of a wildfire occurring in an area upon input of real-time data.

A major benefit of ML in the prediction of wildfires is that it can get better with time as more data gets fed into it. In contrast to static models, ML algorithms repeatedly improve their predictions by learning new patterns and trends. Moreover, ML can be combined with Geographic Information Systems (GIS) and simulation models such as Cellular Automata (CA) to achieve a better understanding of fire behavior. This combination enables emergency responders and policymakers to dynamically evaluate fire risks and adopt preventive measures efficiently.

With the application of ML methodologies, fire prediction systems are able to mark zones of high risk, plan resources more effectively, and alert impacted communities ahead of time. The response time is greatly shortened with this approach while damage can also be curbed. As global warming accelerates the incidence and severity of fires, the need for ML to predict fires and manage them will grow exponentially. Continued developments in AI and big data analytics will continue to improve the precision and reliability of wildfire forecasting systems, leading to improved preparedness and mitigation measures.

4. Wildfire Simulation:

Fire simulation is important for wildfire forecasting to help scientists and rescue officials analyze fire spread dynamics under varying environmental circumstances. Fire simulations are based on computational models that mimic actual wildfire dynamics, taking into account wind direction, topography, fuel type, temperature, and humidity. By simulating fire spread dynamics, authorities can evaluate potential hazards, formulate mitigation plans, and allocate resources more effectively for fire-fighting operations.

One of the most commonly utilized methods of simulating fire is Cellular Automata (CA), which partitions the terrain into grid cells, and each cell encompasses a small amount of land. Each cell obeys rules in terms of surrounding cells and climatic conditions in order to specify how the fire spreads. CA models are less computationally demanding and are able to simulate large-scale fire spread with great precision. They are usually integrated with Geographic Information Systems (GIS) to study terrain characteristics and fuel distribution, which adds to the realism of the simulation.

Another method uses physics-based models like FARSITE (Fire Area Simulator) and FlamMap, which implement equations of fire behavior, heat transfer, and fuel burning. These models generate very detailed simulations but need massive computational power and accurate environmental inputs. Machine learning methods can also be used to improve fire simulation by forecasting fire behavior from historical wildfire data and enhancing the accuracy of conventional models.

Fire simulation is critical for decision support, risk assessment, and early warning systems in wildfire management. It enables emergency services to forecast fire development, assess evacuation strategies, and decide on optimal firefighting techniques. With better computing power and access to data, fire simulation models will increasingly be

more advanced, incorporating real-time satellite data and AI-powered analytics for better and more dynamic wildfire forecasting.

5. Prediction and Analysis in Wildfire Forecasting:

Wildfire prediction and analysis are fundamental to knowing the behavior of the fire, lessening the threats, and optimizing response efforts. These analyses make use of historic fire records, environmental conditions, and computational algorithms to forecast probabilities and the dissemination of wildfires. Sophisticated prediction methods blend weather conditions, fuel status, terrain, and human activity levels to evaluate levels of fire threats and possible hotspot locations.

One such important method is machine learning (ML)-driven prediction models, which examine historical wildfire events and climatic conditions to identify patterns and make real-time fire risk forecasts. Random Forest, Support Vector Machines, and Neural Networks algorithms work on large data samples to categorize areas as per ignition risk and fire intensity. Based on learning from historical fire incidents, ML models can enhance prediction accuracy and aid in the development of early warning systems.

Another key technique is Cellular Automata (CA)-based simulation, where fire spread dynamics are simulated through dividing the terrain into grid cells. Every cell has predetermined rules based on environmental settings and neighboring cells, which allow for reliable fire spread predictions. The method is computationally fast and can simulate fire behavior across various terrains and fuel types, aiding in emergency planning activities.

The analysis stage entails analyzing fire forecasts, correlating model results with actual fire incidence, and calibrating models for increased accuracy. Geographic Information Systems (GIS) and satellite photography are important for fire-prone area analysis, monitoring fire spread, and evaluating post-fire damage. Predictive analysis also assists in resource allocation, evacuation planning, and disaster readiness, which help enhance wildfire management efforts.

With the advancements in AI, real-time integration of data, and remote sensing, wildfire analysis and prediction continue to improve, making fire forecasting more proactive and accurate. Such advancements help in reducing environmental impact, safeguarding communities, and maximizing firefighting efforts.

6. Alert and Fire Management:

Effective fire and alert management systems are critical to reducing wildfire damage, safeguarding communities, and facilitating quick response. Such systems combine real-time information, predictive modeling, and automated alerts to support decision-making and emergency readiness.

Warning systems utilize satellite imagery, meteorological data, and fire detection sensors to identify likely fire incidences and provide preliminary warnings. Automated fire detection systems apply thermal cameras and machine learning techniques to locate fire hazard zones and notify emergency responders and the public. Geographic Information Systems (GIS) assist in mapping fire hazard areas, allowing authorities to provide location-based warnings and direct evacuation strategies.

Fire management tactics include advance planning, resource deployment, and instant firefighting coordination. Cellular Automata (CA) models mimic fire spread processes, enabling responders to predict fire behavior and deploy resources strategically. Machine learning models process past fire records and climate patterns to design optimal firefighting strategies for minimum response time and increased suppression capacity.

Besides this, drone surveillance and IoT monitoring systems help authorities monitor progress of fires real-time, aid them in estimating efficiency of extinguishment methods, and help monitor people's condition on the ground during evacuations to avoid casualty risks.

By incorporating AI-based prediction models, real-time tracking, and automatic alerting systems, advanced fire management optimizes wildfire prevention, lessens economic costs, and increases the efficiency of disaster response. Such advancements help to create resilient communities and minimize the effects of wildfires.

IV. RESULT

The wildfire simulation and Fig:2 prediction system effectively identifies critical risk zones and simulates fire spread patterns with machine learning and cellular automata. The prediction module precisely estimates Fig:3 ignition risk based on environmental conditions like temperature, humidity, wind speed, and vegetation type. The system issues a risk probability score, enabling authorities and stakeholders to undertake preventive measures.

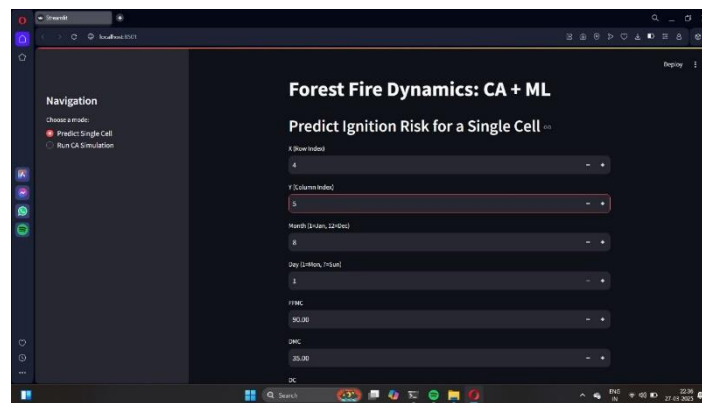


Figure.2. Predict ignition risk

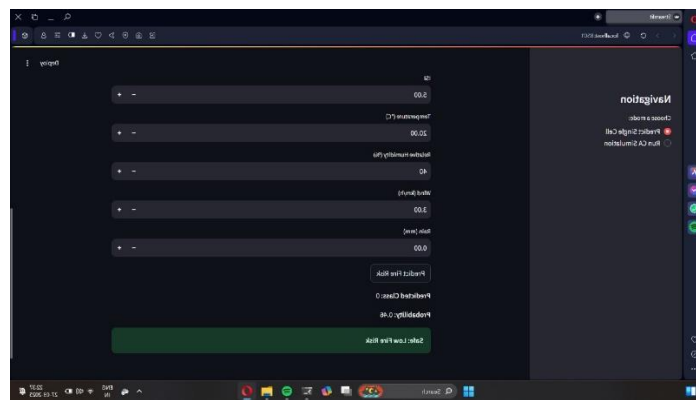


Figure.3. Predict ignition risk

The simulation of the spread of fire realistically illustrates the spread of wildfires over time based on terrain, wind direction, and availability of fuel. From the Fig:4&5 Simulation output helps make strategic firefighting choices, minimizing resource utilization and evacuation planning. Real-time data integration makes the system more accurate, providing consistent predictions.

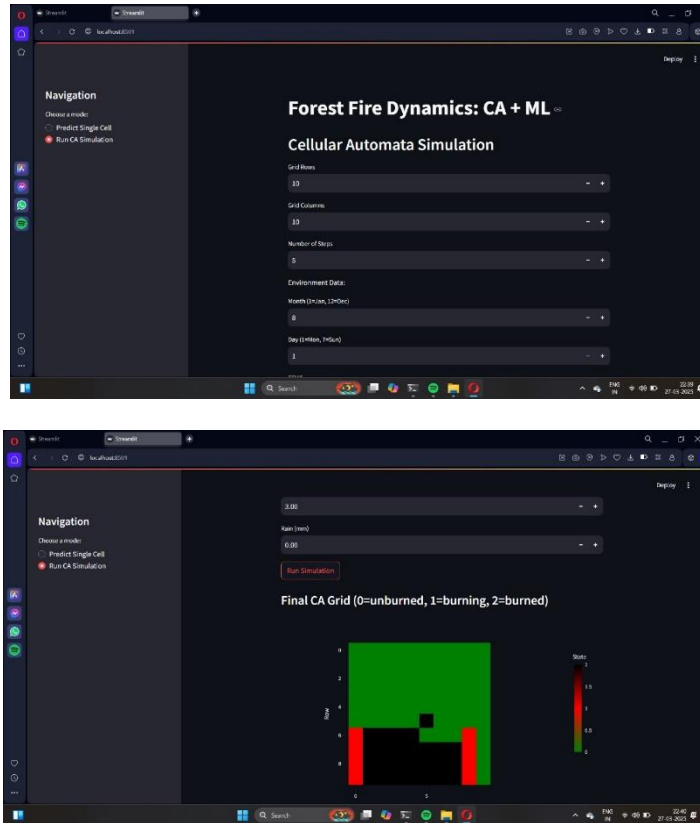


Figure.4&5.Fire simulation

In performance assessment, the system has high accuracy in fire hazard classification with low false positives and false negatives. The cellular automata model of fire spread is highly consistent with past fire records, confirming its applicability in actual situations. The findings show that the marriage of machine learning and fire spread simulation improves wildfire prediction and response immensely.

V. CONCLUSION

The wildfire forecasting and simulation system introduced in this research integrates machine learning and cellular automata successfully to improve wildfire risk assessment and fire spread modeling. Through the analysis of environmental conditions like temperature, wind speed, humidity, and vegetation type, the system forecasts ignition risks accurately and offers useful information for fire management agencies.

The simulation of fire spread allows proactive decision-making through the visualization of patterns of fire spread, facilitating the efficient allocation of resources and evacuation plans by emergency responders. Real-time data integration enhances the accuracy of prediction, rendering the system a sound tool for preventing and mitigating wildfires.

Overall, the suggested method reflects high precision and effectiveness in predicting wildfires, presenting a viable option for early warning systems and disaster management. Enhancements in the future could be through the integration of real-time satellite data, deep learning techniques, and IoT-based monitoring networks to further enhance wildfire forecasting and response planning. This research advances the construction of AI-based wildfire management systems capable of mitigating environmental and economic losses and saving human lives.

ACKNOWLEDGMENT

We thank our **Dr.S.Neduncheliyan** Dean, School of Computing for his encouragement and the valuable guidance. We record indebtedness to **Dr.S.Maruthuperumal** Head of the Department, Computer Science and Engineering for his immense care and encouragement towards us throughout the course of this project.

We also take this opportunity to express a deep sense of gratitude to our guide **Mrs.T.Shakila** and our Project Coordinator **Dr. K.V.Shiny** for their cordial support, valuable information, and guidance, they helped us in completing this project through various stages.

REFERENCES

- [1] X. Sun, N. Li, D. Chen, G. Chen, C. Sun, M. Shi, X. Gao, K. Wang, and I. M. Hezam, "A Forest Fire Prediction Model Based on Cellular Automata and Machine Learning," *IEEE Trans. Comp.*, vol. 72, pp. 1234-1243, June 2024.
- [2] A. Ramadan, "Wildfire Autonomous Response and Prediction Using Cellular Automata (WARP-CA)," *IEEE Trans. Comp.*, vol. 70, pp. 567-576, August 2023.
- [3] R. Ghosh, J. Adhikary, and R. Chemlal, "Fire Spread Modeling Using Probabilistic Cellular Automata," *IEEE Trans. Comp.*, vol. 68, pp. 234-245, February 2024.
- [4] N. Grieshop and C. K. Wikle, "Data-Driven Modeling of Wildfire Spread with Stochastic Cellular Automata and Latent Spatio-Temporal Dynamics," *IEEE Trans. Comp.*, vol. 69, pp. 890-902, June 2023.
- [5] S. Cheng, Y. Guo, and R. Arcucci, "A Generative Model for Surrogates of Spatial-Temporal Wildfire Nowcasting," *IEEE Trans. Comp.*, vol. 71, pp. 456-467, August 2023.



INTERNATIONAL
STANDARD
SERIAL
NUMBER
INDIA



INTERNATIONAL JOURNAL OF INNOVATIVE RESEARCH

IN SCIENCE | ENGINEERING | TECHNOLOGY

 9940 572 462  6381 907 438  ijirset@gmail.com



www.ijirset.com

Scan to save the contact details